

NOTICE!!

These documents have been scanned!

Do not place un-scanned documents beneath this notice!

Do not remove this notice from this file!

GPO Jacket No. 560-102
Print Order 61540
Rise Business Services, LLC
Job=AZ15 6/3/2019



Box Number= AZ15113



Claim Begin-End: AMC366714-AMC366714

1 Initial Receipt



AZ15113-6

AMC366290-AMC366988

United States Department of the Interior
Bureau of Land Management
 BUSINESS & SUPPORT SVCS DIV
 222 N CENTRAL AVE
 PHOENIX, AZ 85004 -2203
 Phone: (602) 417-9200

Receipt	
No:	1115002

Transaction #: 1153790
Date of Transaction: 07/22/2005

ENTERED INTO COMPUTER

AUG 11 2005 *FB*

CUSTOMER: GREGG ST CLAIR
 PHX CEMENT CO
 BOX 428
 3000 W CEMENT PLNT RD
 CLARKDALE, AZ 86324

LINE #	QTY	DESCRIPTION	REMARKS	UNIT PRICE	TOTAL
1	1.00	LOCATABLE MINERALS / MINING CLAIMS-NEW, UNADJUDI, ONE OR MORE AUTH NO'S / NEW MINING CLAIM LOCATION FEE \$30 (1993) CASES: AMC366714/\$30.00		- n/a -	30.00
2	1.00	LOCATABLE MINERALS / MINING CLAIMS-NEW, UNADJUDI, ONE OR MORE AUTH NO'S / NEW MINING CLAIM SVC CHG \$10 (1930) CASES: AMC366714/\$10.00		- n/a -	10.00
3	1.00	LOCATABLE MINERALS / MINING CLAIMS-NEW, UNADJUDI, ONE OR MORE AUTH NO'S / NEW MINING CLM MAINT FEE \$125 (1993) CASES: AMC366714/\$125.00		- n/a -	125.00
4	2.00	LOCATABLE MINERALS / MINING CLAIMS-NOT NEW-UNADJUD, ONE AUTH NO. ONLY / MINING CLAIM MONEY RECEIVED (455) CASES: AMC366714/\$0.00, AMC360393/\$35.00	AMEND/7	- n/a -	35.00
TOTAL:					\$200.00

PAYMENT INFORMATION

NOTE: Items will appear on credit card statement as "Bureau of Land Management".

1	AMOUNT:	\$200.00	POSTMARKED:	N/A
	TYPE:	CREDIT CARD	RECEIVED:	07/22/2005
	NAME:	SALT RIVER MATERIALS LANDFORD, BRIAN BOX 428 CLARKDALE AZ 86324		
	CARD NO:	XXXXXXXXXXXX6848	AUTH CODE:	073796
	NAME ON CARD:	BRIAN L LANGFORD		
	EXPIRES:	07/31/2006		
	SIGNATURE:			

REMARKS

This receipt was generated by the automated BLM Collections and Billing System and is a paper representation of a portion of the official electronic record contained therein.

NOTICE!!

These documents have been scanned!

Do not place un-scanned documents beneath this notice!

Do not remove this notice from this file!

GPO Jacket No. 560-102
Print Order 61540
Rise Business Services, LLC
Job=AZ15 6/3/2019



Box Number= AZ15113



Claim Begin-End: AMC366714-AMC366714

2 Correspondence



AZ15113-6

AMC366290-AMC366988

**NO
DOCUMENTS
FOUND**

NO DOCUMENTS FOUND
NO DOCUMENTS FOUND

NOTICE!!

These documents have been scanned!

Do not place un-scanned documents beneath this notice!

Do not remove this notice from this file!

GPO Jacket No. 560-102
Print Order 61540
Rise Business Services, LLC
Job=AZ15 6/3/2019



Box Number= AZ15113



Claim Begin-End: AMC366714-AMC366714

3 Transfers



AZ15113-6

AMC366290-AMC366988

**NO
DOCUMENTS
FOUND**

NO DOCUMENTS FOUND
NO DOCUMENTS FOUND

NOTICE!!

These documents have been scanned!

Do not place un-scanned documents beneath this notice!

Do not remove this notice from this file!

GPO Jacket No. 560-102
Print Order 61540
Rise Business Services, LLC
Job=AZ15 6/3/2019



Box Number= AZ15113



Claim Begin-End: AMC366714-AMC366714

4 Annual Filings



AZ15113-6

AMC366290-AMC366988

356227
 360338
 366714
 375160

After recording, return to:
 Phoenix Cement Company
 Attn: Brett Lindsay
 P.O. Box 428
 Clarkdale, AZ 86324

STATE OF ARIZONA }
 } ss.
 County of Yavapai }

**AFFIDAVIT OF CLAIM MAINTENANCE FEE PAYMENT AND
 NOTICE OF INTENT TO HOLD MINING CLAIMS**

Brett A. Lindsay being duly sworn, deposes and says that:

1. I am a citizen of the United States and I am at least eighteen (18) years of age and reside in Cottonwood, Yavapai County, Arizona;
2. I am an authorized agent of Phoenix Cement Company, a Division of the Salt River Pima Maricopa Indian Community, a Federally-recognized Indian tribe ("Phoenix Cement Company" or "PCC"), whose current mailing address is: P.O. Box 428, Clarkdale, AZ 86324;
3. Phoenix Cement Company owns and maintains certain unpatented lode mining claims, placer mining claims, mill sites, and/or tunnel sites situated in the Verde Mining District, Yavapai County, Arizona more particularly described in Exhibit A attached hereto and incorporated by this reference (the "Claim(s)");
4. I am personally acquainted with the Claims;
5. All state and federal regulations were met for the Claims for the assessment year ending noon September 1, 2018;
6. Payment of the annual claim maintenance fee ("Maintenance Fee") of \$155.00 for every lode mining claim, mill site, and tunnel site, and \$155.00 for every 20 acres or portion thereof contained in each placer mining claim has been made as evidenced by the Bureau of Land Management receipt, a copy of which is attached hereto and incorporated herein by this reference;

RECEIVED
 PHOENIX, ARIZONA
 2018 AUG - 9 A 9:09
 BLM STATE OFFICE


[Signature on following page]

INTERE
 AUG 10 2018
 BY: RAM

NO. OF CLAIMS 226
 AMOUNT 34410.00
 RECEIPT NO. 4230888
 INIT. PER
 BLM-ASO

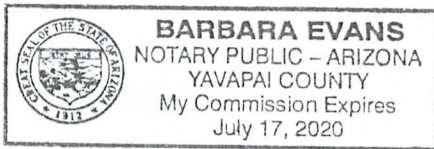
7. Payment of the Maintenance fee has been made in lieu of recording an affidavit of performance of annual assessment work in compliance with applicable federal and state mining laws and regulations, PCC hereby expresses its intent to maintain, develop and hold its right, title, and interest in and to each of the Claims since its date of location through the end of the assessment year ending and noon September 1, 2019; and
8. All such maintenance fees are paid by and on behalf of PCC.


Dated this 3RD day of August, 2018.


Brett A. Lindsay, authorized agent
Phoenix Cement Company

The forgoing instrument was acknowledged before me this 3RD day of August, 2018 by Brett A. Lindsay, agent of Phoenix Cement Company, for and on behalf of the company.

IN WITNESS WHEREOF, I hereunto set my hand and official seal.




Notary Public

My commission expires: 7/17/2020

RECEIVED
PIMAZ STATE OFFICE
2018 AUG - 9 A 9: 07
PHOENIX, ARIZONA

Exhibit A
Unpatented Mining Claims located in the Verde Mining District, Yavapai County, Arizona
Recorded in the Yavapai County Recorder's Office

No.	Claim Name	Township, Range, Section	BLM AMC #	Original Location Book/Page	Amendment Book/Page
1	Pima No. 1	T16N,R2E,S10	356227	3917 / 472	n/a
2	Pima No. 2	T16N,R3E,S13	356228	3917 / 473	n/a
3	Pima No. 3	T16N,R2E,S1	356229	3917 / 474	n/a
4	Pima No. 4	T16N,R2E,S1	356230	3917 / 475	n/a
5	Pima No. 5	T16N,R2E,S3	356231	3917 / 476	n/a
6	Pima No. 6	T16N,R2E,S3	356232	3917 / 477	n/a
7	Pima No. 7	T16N,R2E,S3	356233	3917 / 478	n/a
8	Pima No. 8	T16N,R2E,S3	356234	3917 / 479	n/a
9	Pima No. 9	T16N,R2E,S3	356235	3917 / 480	n/a
10	Pima No. 10	T16N,R2E,S3	356236	3917 / 481	n/a
11	Pima No. 11	T16N,R2E,S3	356237	3917 / 482	n/a
12	Pima No. 12	T16N,R2E,S3	356238	3917 / 483	n/a
13	Pima No. 13	T16N,R2E,S3	356239	3917 / 484	n/a
14	Pima No. 14	T16N,R2E,S4	356240	3917 / 485	n/a
15	Pima No. 15	T16N,R2E,S4	356241	3917 / 486	n/a
16	Pima No. 16	T16N,R2E,S4	356242	3917 / 487	n/a
17	Pima No. 17	T16N,R2E,S4	356243	3917 / 488	n/a
18	Pima No. 18	T16N,R2E,S3	356244	3917 / 489	n/a
19	Pima No. 19	T16N,R2E,S3	356245	3917 / 490	n/a
20	Pima No. 20	T16N,R2E,S3	356246	3917 / 491	n/a
21	Pima No. 21	T16N,R2E,S3	356247	3917 / 492	n/a
22	Pima No. 22	T16N,R2E,S3	356248	3917 / 493	n/a
23	Pima No. 23	T16N,R2E,S3	356249	3917 / 494	n/a
24	Pima No. 24	T16N,R2E,S3	356250	3917 / 495	n/a
25	Pima No. 25	T16N,R2E,S3	356251	3917 / 496	n/a
26	Pima No. 26	T16N,R2E,S4	356252	3917 / 497	n/a
27	Pima No. 27	T16N,R2E,S4	356253	3917 / 498	n/a
28	Pima No. 28	T16N,R2E,S4	356254	3917 / 499	n/a
29	Pima No. 29	T16N,R2E,S4	356255	3917 / 500	n/a
30	Pima No. 30	T16N,R2E,S3	356256	3917 / 501	n/a

RECEIVED
 PHOENIX, ARIZONA
 2018 AUG -9 A 9:07
 PIMA AZ STATE OFFICE

Exhibit A
Unpatented Mining Claims located in the Verde Mining District, Yavapai County, Arizona
Recorded in the Yavapai County Recorder's Office

No.	Claim Name	Township, Range, Section	BLM AMC #	Original Location Book/Page	Amendment Book/Page
31	Pima No. 31	T16N,R2E,S3	356257	3917 / 502	n/a
32	Pima No. 32	T16N,R2E,S4	356258	3917 / 503	n/a
33	Pima No. 33	T17N,R2E,S34	356259	3917 / 504	n/a
34	Pima No. 34	T16N,R2E,S14	356260	3917 / 505	n/a
35	Pima No. 35	T16N,R2E,S15	356261	3917 / 506	n/a
36	Pima No. 36	T16N,R2E,S10	356262	3917 / 507	n/a
37	Pima No. 37	T16N,R2E,S15	356263	3917 / 508	n/a
38	Pima No. 38	T16N,R2E,S10	356264	3917 / 509	n/a
39	Pima No. 39	T16N,R2E,S15	356265	3917 / 510	n/a
40	Pima No. 40	T16N,R2E,S10	356266	3917 / 511	n/a
41	Pima No. 41	T16N,R2E,S15	356267	3917 / 512	n/a
42	Pima No. 42	T16N,R2E,S10	356268	3917 / 513	n/a
43	Pima No. 43	T16N,R2E,S10	356269	3917 / 514	n/a
44	Pima No. 44	T16N,R2E,S10	356270	3917 / 515	n/a
45	Pima No. 45	T16N,R2E,S10	356271	3917 / 516	n/a
46	Pima No. 46	T16N,R2E,S9	356272	3917 / 517	n/a
47	Pima No. 47	T16N,R2E,S11	356273	3917 / 518	n/a
48	Salt River No. 1	T16N,R2E,S14,S15	356274	3917 / 519	n/a
49	Salt River No. 2	T16N,R2E,S10,S11,S14,S15	356275	3917 / 520	n/a
50	Salt River No. 3	T16N,R2E,S15	356276	3917 / 521	n/a
51	Salt River No. 4	T16N,R2E,S10,S15	356277	3917 / 522	n/a
52	Salt River No. 5	T16N,R2E,S15	356278	3917 / 523	n/a
53	Salt River No. 6	T16N,R2E,S10,S15	356279	3917 / 524	n/a
54	Salt River No. 7	T16N,R2E,S15	356280	3917 / 525	n/a
55	Salt River No. 8	T16N,R2E,S10,S15	356281	3917 / 526	n/a
56	Salt River No. 9	T16N,R2E,S15	356282	3917 / 527	n/a
57	Salt River No. 10	T16N,R2E,S10,S15	356283	3917 / 528	n/a
58	Salt River No. 11	T16N,R2E,S9,S10	356284	3917 / 529	n/a
59	Salt River No. 12	T16N,R2E,S9,S10	356285	3917 / 530	n/a
60	Salt River No. 13	T16N,R2E,S9,S10	356286	3917 / 531	n/a

RECEIVED
 RIMAZ STATE OFFICE
 PHOENIX, ARIZONA
 AUG 19 9:08 AM

Exhibit A
Unpatented Mining Claims located in the Verde Mining District, Yavapai County, Arizona
Recorded in the Yavapai County Recorder's Office

No.	Claim Name	Township, Range, Section	BLM AMC #	Original Location Book/Page	Amendment Book/Page
61	Salt River No. 14	T16N,R2E,S9,S10	356287	3917 / 532	n/a
62	Salt River No. 15	T16N,R2E,S9	356288	3917 / 533	n/a
63	Salt River No. 15A	T16N,R2E,S9	356289	3917 / 534	n/a
64	Salt River No. 17	T16N,R2E,S3,S10	356290	3917 / 535	n/a
65	Salt River No. 18	T16N,R2E,S3	356291	3917 / 536	n/a
66	Salt River No. 19	T16N,R2E,S3,S10	356292	3917 / 537	n/a
67	Salt River No. 20	T16N,R2E,S3	356293	3917 / 538	n/a
68	Salt River No. 21	T16N,R2E,S3,S10	356294	3917 / 539	n/a
69	Salt River No. 22	T16N,R2E,S3	356295	3917 / 540	n/a
70	Salt River No. 23	T16N,R2E,S3,S10	356296	3917 / 541	n/a
71	Salt River No. 24	T16N,R2E,S3	356297	3917 / 542	n/a
72	Salt River No. 25	T16N,R2E,S3,S10	356298	3917 / 543	n/a
73	Salt River No. 26	T16N,R2E,S3,S4	356299	3917 / 544	n/a
74	Salt River No. 27	T16N,R2E,S3,S4,S9,S10	356300	3917 / 545	n/a
75	Salt River No. 28	T16N,R2E,S4	356301	3917 / 546	n/a
76	Salt River No. 29	T16N,R2E,S4,S9	356302	3917 / 547	n/a
77	Salt River No. 30	T16N,R2E,S3 T17N,R2E,S35	356303	3917 / 548	n/a
78	Salt River No. 31	T16N,R2E,S3	356304	3917 / 549	n/a
79	Salt River No. 32	T16N,R2E,S3 T17N,R2E,S35	356305	3917 / 550	n/a
80	Salt River No. 33	T16N,R2E,S3	356306	3917 / 551	n/a
81	Salt River No. 34	T16N,R2E,S3 T17N,R2E,S35	356307	3917 / 552	n/a
82	Salt River No. 35	T16N,R2E,S3	356308	3917 / 553	n/a
83	Salt River No. 36	T16N,R2E,S3 T17N,R2E,S34,S35	356309	3917 / 554	n/a
84	Salt River No. 37	T16N,R2E,S3	356310	3917 / 555	n/a
85	Salt River No. 38	T16N,R2E,S3,S4 T17N,R2E,S34	356311	3917 / 556	n/a

RECEIVED
 FILM AZ STATE OFFICE
 2018 AUG - 09
 PHOENIX, ARIZONA

Exhibit A
Unpatented Mining Claims located in the Verde Mining District, Yavapai County, Arizona
Recorded in the Yavapai County Recorder's Office

No.	Claim Name	Township, Range, Section	BLM AMC #	Original Location Book/Page	Amendment Book/Page
86	Salt River No. 39	T16N,R2E,S3,4	356312	3917 / 557	n/a
87	Salt River No. 40	T16N,R2E,S3,S4 T17N,R2E,S34	356313	3917 / 558	n/a
88	Salt River No. 41	T16N,R2E,S4	356314	3917 / 559	n/a
89	Salt River No. 42	T16N,R2E,S3 T17N,R2E,S34	356315	3917 / 560	n/a
90	Salt River No. 43	T16N,R2E,S4	356316	3917 / 561	n/a
91	Salt River No. 44	T16N,R2E,S3 T17N,R2E,S34	356317	3917 / 562	n/a
92	Salt River No. 45	T16N,R2E,S11	356318	3917 / 563	n/a
93	SRMG 1	T16N,R2E,S11	360338	4123 / 140	n/a
94	SRMG 2	T16N,R2E,S11	360339	4123 / 141	n/a
95	SRMG 3	T16N,R2E,S11	360340	4123 / 142	n/a
96	SRMG 4	T16N,R2E,S11	360341	4123 / 143	n/a
97	SRMG 5	T16N,R2E,S12	360342	4123 / 144	n/a
98	SRMG 6	T16N,R2E,S12	360343	4123 / 145	n/a
99	SRMG 7	T16N,R2E,S12	360344	4123 / 146	n/a
100	SRMG 8	T16N,R2E,S11	360345	4123 / 147	n/a
101	SRMG 9	T16N,R2E,S11	360346	4123 / 148	n/a
102	SRMG 10	T16N,R2E,S12	360347	4123 / 149	n/a
103	SRMG 11	T16N,R2E,S12	360348	4123 / 150	n/a
104	SRMG 12	T16N,R2E,S12	360349	4123 / 151	n/a
105	SRMG 13	T16N,R2E,S2	360350	4123 / 152	n/a
106	SRMG 14	T16N,R2E,S2	360351	4123 / 153	n/a
107	SRMG 15	T16N,R2E,S2	360352	4123 / 154	n/a
108	SRMG 16	T16N,R2E,S2	360353	4123 / 155	n/a
109	SRMG 17	T16N,R2E,S2	360354	4123 / 156	n/a
110	SRMG 18	T16N,R2E,S1	360355	4123 / 157	n/a
111	SRMG 19	T16N,R2E,S1	360356	4123 / 158	n/a
112	SRMG 20	T16N,R2E,S1	360357	4123 / 159	n/a

RECEIVED
 P. M. AZ STATE OFFICE
 2018 AUG 14 9:08 AM
 PHOENIX, ARIZONA

Exhibit A
Unpatented Mining Claims located in the Verde Mining District, Yavapai County, Arizona
Recorded in the Yavapai County Recorder's Office

No.	Claim Name	Township, Range, Section	BLM AMC #	Original Location Book/Page	Amendment Book/Page
113	SRMG 21	T16N,R2E,S1	360358	4123 / 160	n/a
114	SRMG 22	T16N,R2E,S1	360359	4123 / 161	n/a
115	SRMG 23	T16N,R2E,S2	360360	4123 / 162	n/a
116	SRMG 24	T16N,R2E,S2	360361	4123 / 163	n/a
117	SRMG 25	T16N,R2E,S2	360362	4123 / 164	n/a
118	SRMG 26	T16N,R2E,S2	360363	4123 / 165	n/a
119	SRMG 27	T16N,R2E,S2	360364	4123 / 166	n/a
120	SRMG 28	T16N,R2E,S2	360365	4123 / 167	n/a
121	SRMG 29	T16N,R2E,S1	360366	4123 / 168	n/a
122	SRMG 30	T16N,R2E,S1	360367	4123 / 169	n/a
123	SRMG 31	T16N,R2E,S1	360368	4123 / 170	n/a
124	SRMG 32	T16N,R2E,S1	360369	4123 / 171	n/a
125	SRMG 33	T16N,R2E,S1	360370	4123 / 172	n/a
126	SRMG 34	T16N,R2E,S2	366714	4289 / 291	n/a
127	SRMG 35	T16N,R2E,S2	360372	4123 / 174	n/a
128	SRMG 36	T16N,R2E,S2	360373	4123 / 175	n/a
129	SRMG 37	T16N,R2E,S2	360374	4123 / 176	n/a
130	SRMG 38	T16N,R2E,S2	360375	4123 / 177	n/a
131	SRMG 39	T16N,R2E,S1	360376	4123 / 178	n/a
132	SRMG 40	T16N,R2E,S1	360377	4123 / 179	n/a
133	SRMG 41	T16N,R2E,S1	360378	4123 / 180	n/a
134	SRMG 42	T16N,R2E,S1	360379	4123 / 181	n/a
135	SRMG 43	T16N,R2E,S1	360380	4123 / 182	n/a
136	SRMG 44	T16N,R2E,S2	360381	4123 / 183	n/a
137	SRMG 45	T16N,R2E,S2	360382	4123 / 184	n/a
138	SRMG 46	T16N,R2E,S2	360383	4123 / 185	n/a
139	SRMG 47	T16N,R2E,S2	360384	4123 / 186	n/a
140	SRMG 48	T16N,R2E,S2	360385	4123 / 187	n/a
141	SRMG 49	T16N,R2E,S1	360386	4123 / 188	n/a
142	SRMG 50	T16N,R2E,S1	360387	4123 / 189	n/a

RECEIVED
 PHOENIX, ARIZONA
 12 11 2019
 10 56 AM
 RLM AZ STATE OFFICE

Exhibit A
Unpatented Mining Claims located in the Verde Mining District, Yavapai County, Arizona
Recorded in the Yavapai County Recorder's Office

No.	Claim Name	Township, Range, Section	BLM AMC #	Original Location Book/Page	Amendment Book/Page
143	SRMG 51	T16N,R2E,S1	360388	4123 / 190	n/a
144	SRMG 52	T16N,R2E,S1	360389	4123 / 191	n/a
145	SRMG 53	T16N,R2E,S1	360390	4123 / 192	n/a
146	SRMG 54	T16N,R2E,S1	360391	4123 / 193	n/a
147	SRMG 55	T16N,R2E,S2	360392	4123 / 194	4289 / 292
148	SRMG 56	T16N,R2E,S2	360393	4123 / 195	4289 / 293
149	SRMG 57	T16N,R2E,S2	360394	4123 / 196	4289 / 294
150	SRMG 58	T16N,R2E,S1	360395	4123 / 197	4289 / 295
151	SRMG 59	T16N,R2E,S1	360396	4123 / 198	4289 / 296
152	SRMG 60	T16N,R2E,S1	360397	4123 / 199	4289 / 297
153	SRMG 61	T16N,R2E,S1	360398	4123 / 200	4289 / 298
154	Horseshoe #1	T16N,R2E,S11	375160	4453 / 435	n/a
155	Horseshoe #2	T16N,R2E,S11	375161	4453 / 436	n/a
156	Horseshoe #3	T16N,R2E,S11	375162	4453 / 437	n/a
157	Horseshoe #4	T16N,R2E,S11	375163	4453 / 438	n/a
158	Horseshoe #5	T16N,R2E,S11,S12	375164	4453 / 440	n/a
159	Horseshoe #6	T16N,R2E,S12	375165	4453 / 439	n/a
160	Horseshoe #7	T16N,R2E,S12	375166	4453 / 441	n/a
161	Horseshoe #8	T16N,R2E,S12	375167	4453 / 442	n/a
162	Horseshoe #9	T16N,R2E,S12	375168	4453 / 443	n/a
163	Horseshoe #10	T16N,R2E,S2,S11	375169	4453 / 444	n/a
164	Horseshoe #11	T16N,R2E,S2,S11	375170	4453 / 445	n/a
165	Horseshoe #12	T16N,R2E,S2,S11	375171	4453 / 446	n/a
166	Horseshoe #13	T16N,R2E,S1,S2,S11,S12	375172	4453 / 447	n/a
167	Horseshoe #14	T16N,R2E,S1,S12	375173	4453 / 448	n/a
168	Horseshoe #15	T16N,R2E,S1,S12	375174	4453 / 449	n/a
169	Horseshoe #16	T16N,R2E,S1,S12	375175	4453 / 450	n/a
170	Horseshoe #17	T16N,R2E,S1,S12	375176	4453 / 451	n/a
171	Horseshoe #18	T16N,R2E,S1,S12	375177	4453 / 452	n/a
172	Horseshoe #19	T16N,R2E,S2	375178	4453 / 453	n/a

RECEIVED
 P. H. AZ STATE OFFICE
 AUG - 9 - 08
 PHOENIX, ARIZONA

Exhibit A
Unpatented Mining Claims located in the Verde Mining District, Yavapai County, Arizona
Recorded in the Yavapai County Recorder's Office

No.	Claim Name	Township, Range, Section	BLM AMC #	Original Location Book/Page	Amendment Book/Page
173	Horseshoe #20	T16N,R2E,S2	375179	4453 / 454	4533 / 749
174	Horseshoe #21	T16N,R2E,S2	375180	4453 / 455	n/a
175	Horseshoe #22	T16N,R2E,S2	375181	4453 / 456	n/a
176	Horseshoe #23	T16N,R2E,S2	375182	4453 / 457	n/a
177	Horseshoe #24	T16N,R2E,S2	375183	4453 / 458	n/a
178	Horseshoe #25	T16N,R2E,S1	375184	4453 / 459	n/a
179	Horseshoe #26	T16N,R2E,S1	375185	4453 / 460	n/a
180	Horseshoe #27	T16N,R2E,S1	375186	4453 / 461	n/a
181	Horseshoe #28	T16N,R2E,S1	375187	4453 / 462	n/a
182	Horseshoe #29	T16N,R2E,S1	375188	4453 / 463	n/a
183	Horseshoe #30	T16N,R2E,S1	375189	4453 / 464	n/a
184	Horseshoe #31	T16N,R2E,S2	375190	4453 / 465	n/a
185	Horseshoe #32	T16N,R2E,S2	375191	4453 / 466	n/a
186	Horseshoe #33	T16N,R2E,S2	375192	4453 / 467	n/a
187	Horseshoe #34	T16N,R2E,S2	375193	4453 / 468	n/a
188	Horseshoe #35	T16N,R2E,S2	375194	4453 / 469	n/a
189	Horseshoe #36	T16N,R2E,S2	375195	4453 / 470	n/a
190	Horseshoe #37	T16N,R2E,S1,S2	375196	4453 / 471	n/a
191	Horseshoe #38	T16N,R2E,S1	375197	4453 / 472	n/a
192	Horseshoe #39	T16N,R2E,S1	375198	4453 / 473	n/a
193	Horseshoe #40	T16N,R2E,S1	375199	4453 / 474	n/a
194	Horseshoe #41	T16N,R2E,S1	375200	4453 / 475	n/a
195	Horseshoe #42	T16N,R2E,S1	375201	4453 / 476	n/a
196	Horseshoe #43	T16N,R2E,S1	375202	4453 / 477	n/a
197	Horseshoe #44	T16N,R2E,S2	375203	4453 / 478	n/a
198	Horseshoe #45	T16N,R2E,S2	375204	4453 / 479	n/a
199	Horseshoe #46	T16N,R2E,S2	375205	4453 / 480	n/a
200	Horseshoe #47	T16N,R2E,S2	375206	4453 / 481	n/a
201	Horseshoe #48	T16N,R2E,S2	375207	4453 / 482	n/a
202	Horseshoe #49	T16N,R2E,S2	375208	4453 / 483	n/a

RECEIVED
 PHOENIX, ARIZONA
 2019 AUG -29
 9:08 AM
 RIM AZ STATE OFFICE

Exhibit A
Unpatented Mining Claims located in the Verde Mining District, Yavapai County, Arizona
Recorded in the Yavapai County Recorder's Office

No.	Claim Name	Township, Range, Section	BLM AMC #	Original Location Book/Page	Amendment Book/Page
203	Horseshoe #50	T16N,R2E,S1	375209	4453 / 484	n/a
204	Horseshoe #51	T16N,R2E,S1	375210	4453 / 485	n/a
205	Horseshoe #52	T16N,R2E,S1	375211	4453 / 486	n/a
206	Horseshoe #53	T16N,R2E,S1	375212	4453 / 487	n/a
207	Horseshoe #54	T16N,R2E,S1	375213	4453 / 488	n/a
208	Horseshoe #55	T16N,R2E,S1	375214	4453 / 489	n/a
209	Horseshoe #56	T16N,R2E,S1	375215	4453 / 490	n/a
210	Horseshoe #57	T16N,R2E,S2	375216	4453 / 491	n/a
211	Horseshoe #58	T16N,R2E,S2	375217	4453 / 492	n/a
212	Horseshoe #59	T16N,R2E,S2	375218	4453 / 493	n/a
213	Horseshoe #60	T16N,R2E,S1	375219	4453 / 494	n/a
214	Horseshoe #61	T16N,R2E,S1	375220	4453 / 495	n/a
215	Horseshoe #62	T16N,R2E,S1	375221	4453 / 496	n/a
216	Horseshoe #63	T16N,R2E,S2	375222	4453 / 497	n/a
217	Horseshoe #64	T16N,R2E,S2	375223	4453 / 498	n/a
218	Horseshoe #65	T16N,R2E,S2	375224	4453 / 499	n/a
219	Horseshoe #66	T16N,R2E,S1	375225	4453 / 500	n/a
220	Horseshoe #67	T16N,R2E,S1	375226	4453 / 501	n/a
221	Horseshoe #68	T16N,R2E,S1	375227	4453 / 502	n/a
222	Horseshoe #69	T16N,R2E,S1	375228	4453 / 503	n/a

222 claims @ \$155 = \$34,410.00

RECEIVED
 21M AZ STATE OFFICE
 2018 AUG - 9 A 9:08
 PHOENIX, ARIZONA

United States Department of the Interior
Bureau of Land Management
 DIV OF LANDS, MINRLS & ENERGY
 ONE N CENTRAL AVE
 PHOENIX, AZ 85004 -4427
 Phone: 602-417-9200

Receipt

No:

4230888

Transaction #: 4346170**Date of Transaction:** 08/09/2018**CUSTOMER:**

PHOENIX CEMENT CO
 8800 E CHAPARRAL RD STE 155
 SCOTTSDALE, AZ 85250-2606 US

LINE #	QTY	DESCRIPTION	REMARKS	UNIT PRICE	TOTAL
1	1.00	LOCATABLE MINERALS / MINING CLAIMS-NOT NEW-UNADJUD, ONE AUTH NO. ONLY / MINING CLAIM MONEY RECEIVED CASES: AMC356227/\$34410.00	2019 MAINT/222	- n/a -	34410.00
TOTAL:					\$34,410.00

PAYMENT INFORMATION

1	AMOUNT:	34410.00	POSTMARKED:	N/A
	TYPE:	CHECK	RECEIVED:	08/09/2018
	CHECK NO:	042902		
	NAME:	PHOENIX CEMENT CO 8800 E CHAPARRAL RD STE 155 SCOTTSDALE AZ 85250-2606 US		

REMARKS

This receipt was generated by the automated BLM Collections and Billing System and is a paper representation of a portion of the official electronic record contained therein.

After recording, return to:
Phoenix Cement Company
Attn: Brian Langford
P.O. Box 428
Clarkdale, AZ 86324

356227
360338
366714
375160

STATE OF ARIZONA }
 } ss.
County of Yavapai }

**AFFIDAVIT OF CLAIM MAINTENANCE FEE PAYMENT AND
NOTICE OF INTENT TO HOLD MINING CLAIMS**

Brian L. Langford being duly sworn, deposes and says that:

1. I am a citizen of the United States and I am at least eighteen (18) years of age and reside in Cottonwood, Yavapai County, Arizona;
2. I am an authorized agent of Phoenix Cement Company, a Division of the Salt River Pima Maricopa Indian Community, a Federally-recognized Indian tribe ("Phoenix Cement Company" or "PCC"), whose current mailing address is: P.O. Box 428, Clarkdale, AZ 86324;
3. Phoenix Cement Company owns and maintains certain unpatented lode mining claims, placer mining claims, mill sites, and/or tunnel sites situated in the Verde Mining District, Yavapai County, Arizona more particularly described in Exhibit A attached hereto and incorporated by this reference (the "Claim(s)");
4. I am personally acquainted with the Claims;
5. All state and federal regulations were met for the Claims for the assessment year ending noon September 1, 2015;
6. Payment of the annual claim maintenance fee ("Maintenance Fee") of \$155.00 for every lode mining claim, mill site, and tunnel site, and \$155.00 for every 20 acres or portion thereof contained in each placer mining claim has been made as evidenced by the Bureau of Land Management receipt, a copy of which is attached hereto and incorporated herein by this reference;

[Signature on following page]

BLM


NO. OF CLAIMS 222
AMOUNT 34410.00
RECEIPT NO. _____
INIT. BLM

** BLM-ASO**

RECEIVED
BLM AZ STATE OFFICE
2015 AUG 13 P 3:13
PHOENIX, ARIZONA

7. Payment of the Maintenance fee has been made in lieu of recording an affidavit of performance of annual assessment work in compliance with applicable federal and state mining laws and regulations, PCC hereby expresses its intent to maintain, develop and hold its right, title, and interest in and to each of the Claims since its date of location through the end of the assessment year ending and noon September 1, 2016; and
8. All such maintenance fees are paid by and on behalf of PCC.

Dated this 11th day of August, 2015.



Brian L. Langford, authorized agent
Phoenix Cement Company

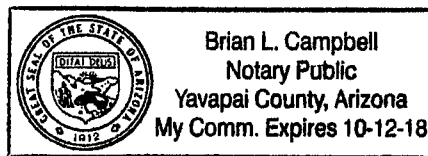
The forgoing instrument was acknowledged before me this 11 day of August, 2015 by Brian L. Langford, agent of Phoenix Cement Company, for and on behalf of the company.

IN WITNESS WHEREOF, I hereunto set my hand and official seal.



Notary Public

My commission expires: 10-12-18



PHOENIX, ARIZONA
2015 AUG 13 P 3:13
RECEIVED
M AZ STATE OFFICE

Exhibit A
Unpatented Mining Claims located in the Verde Mining District, Yavapai County, Arizona
Recorded in the Yavapai County Recorder's Office

No.	Claim Name	Township, Range, Section	BLM AMC #	Original Location Book/Page	Amendment Book/Page
1	Pima No. 1	T16N,R2E,S10	356227	3917 / 472	n/a
2	Pima No. 2	T16N,R3E,S13	356228	3917 / 473	n/a
3	Pima No. 3	T16N,R2E,S1	356229	3917 / 474	n/a
4	Pima No. 4	T16N,R2E,S1	356230	3917 / 475	n/a
5	Pima No. 5	T16N,R2E,S3	356231	3917 / 476	n/a
6	Pima No. 6	T16N,R2E,S3	356232	3917 / 477	n/a
7	Pima No. 7	T16N,R2E,S3	356233	3917 / 478	n/a
8	Pima No. 8	T16N,R2E,S3	356234	3917 / 479	n/a
9	Pima No. 9	T16N,R2E,S3	356235	3917 / 480	n/a
10	Pima No. 10	T16N,R2E,S3	356236	3917 / 481	n/a
11	Pima No. 11	T16N,R2E,S3	356237	3917 / 482	n/a
12	Pima No. 12	T16N,R2E,S3	356238	3917 / 483	n/a
13	Pima No. 13	T16N,R2E,S3	356239	3917 / 484	n/a
14	Pima No. 14	T16N,R2E,S4	356240	3917 / 485	n/a
15	Pima No. 15	T16N,R2E,S4	356241	3917 / 486	n/a
16	Pima No. 16	T16N,R2E,S4	356242	3917 / 487	n/a
17	Pima No. 17	T16N,R2E,S4	356243	3917 / 488	n/a
18	Pima No. 18	T16N,R2E,S3	356244	3917 / 489	n/a
19	Pima No. 19	T16N,R2E,S3	356245	3917 / 490	n/a
20	Pima No. 20	T16N,R2E,S3	356246	3917 / 491	n/a
21	Pima No. 21	T16N,R2E,S3	356247	3917 / 492	n/a
22	Pima No. 22	T16N,R2E,S3	356248	3917 / 493	n/a
23	Pima No. 23	T16N,R2E,S3	356249	3917 / 494	n/a
24	Pima No. 24	T16N,R2E,S3	356250	3917 / 495	n/a
25	Pima No. 25	T16N,R2E,S3	356251	3917 / 496	n/a
26	Pima No. 26	T16N,R2E,S4	356252	3917 / 497	n/a
27	Pima No. 27	T16N,R2E,S4	356253	3917 / 498	n/a
28	Pima No. 28	T16N,R2E,S4	356254	3917 / 499	n/a
29	Pima No. 29	T16N,R2E,S4	356255	3917 / 500	n/a
30	Pima No. 30	T16N,R2E,S3	356256	3917 / 501	n/a

RECEIVED
 CLM AZ STATE OFFICE
 2015 AUG 13 P 3 13

Exhibit A
Unpatented Mining Claims located in the Verde Mining District, Yavapai County, Arizona
Recorded in the Yavapai County Recorder's Office

No.	Claim Name	Township, Range, Section	BLM AMC #	Original Location Book/Page	Amendment Book/Page
31	Pima No. 31	T16N,R2E,S3	356257	3917 / 502	n/a
32	Pima No. 32	T16N,R2E,S4	356258	3917 / 503	n/a
33	Pima No. 33	T17N,R2E,S34	356259	3917 / 504	n/a
34	Pima No. 34.	T16N,R2E,S14	356260	3917 / 505	n/a
35	Pima No. 35	T16N,R2E,S15	356261	3917 / 506	n/a
36	Pima No. 36	T16N,R2E,S10	356262	3917 / 507	n/a
37	Pima No. 37	T16N,R2E,S15	356263	3917 / 508	n/a
38	Pima No. 38	T16N,R2E,S10	356264	3917 / 509	n/a
39	Pima No. 39	T16N,R2E,S15	356265	3917 / 510	n/a
40	Pima No. 40	T16N,R2E,S10	356266	3917 / 511	n/a
41	Pima No. 41	T16N,R2E,S15	356267	3917 / 512	n/a
42	Pima No. 42	T16N,R2E,S10	356268	3917 / 513	n/a
43	Pima No. 43	T16N,R2E,S10	356269	3917 / 514	n/a
44	Pima No. 44	T16N,R2E,S10	356270	3917 / 515	n/a
45	Pima No. 45	T16N,R2E,S10	356271	3917 / 516	n/a
46	Pima No. 46	T16N,R2E,S9	356272	3917 / 517	n/a
47	Pima No. 47	T16N,R2E,S11	356273	3917 / 518	n/a
48	Salt River No. 1	T16N,R2E,S14,S15	356274	3917 / 519	n/a
49	Salt River No. 2	T16N,R2E,S10,S11,S14,S15	356275	3917 / 520	n/a
50	Salt River No. 3	T16N,R2E,S15	356276	3917 / 521	n/a
51	Salt River No. 4	T16N,R2E,S10,S15	356277	3917 / 522	n/a
52	Salt River No. 5	T16N,R2E,S15	356278	3917 / 523	n/a
53	Salt River No. 6	T16N,R2E,S10,S15	356279	3917 / 524	n/a
54	Salt River No. 7	T16N,R2E,S15	356280	3917 / 525	n/a
55	Salt River No. 8	T16N,R2E,S10,S15	356281	3917 / 526	n/a
56	Salt River No. 9	T16N,R2E,S15	356282	3917 / 527	n/a
57	Salt River No. 10	T16N,R2E,S10,S15	356283	3917 / 528	n/a
58	Salt River No. 11	T16N,R2E,S9,S10	356284	3917 / 529	n/a
59	Salt River No. 12	T16N,R2E,S9,S10	356285	3917 / 530	n/a
60	Salt River No. 13	T16N,R2E,S9,S10	356286	3917 / 531	n/a

RECEIVED
 LM AZ STATE OFFICE
 2015 AUG 13 P 3:13

Exhibit A
Unpatented Mining Claims located in the Verde Mining District, Yavapai County, Arizona
Recorded in the Yavapai County Recorder's Office

No.	Claim Name	Township, Range, Section	BLM AMC #	Original Location Book/Page	Amendment Book/Page
61	Salt River No. 14	T16N,R2E,S9,S10	356287	3917 / 532	n/a
62	Salt River No. 15	T16N,R2E,S9	356288	3917 / 533	n/a
63	Salt River No. 15A	T16N,R2E,S9	356289	3917 / 534	n/a
64	Salt River No. 17	T16N,R2E,S3,S10	356290	3917 / 535	n/a
65	Salt River No. 18	T16N,R2E,S3	356291	3917 / 536	n/a
66	Salt River No. 19	T16N,R2E,S3,S10	356292	3917 / 537	n/a
67	Salt River No. 20	T16N,R2E,S3	356293	3917 / 538	n/a
68	Salt River No. 21	T16N,R2E,S3,S10	356294	3917 / 539	n/a
69	Salt River No. 22	T16N,R2E,S3	356295	3917 / 540	n/a
70	Salt River No. 23	T16N,R2E,S3,S10	356296	3917 / 541	n/a
71	Salt River No. 24	T16N,R2E,S3	356297	3917 / 542	n/a
72	Salt River No. 25	T16N,R2E,S3,S10	356298	3917 / 543	n/a
73	Salt River No. 26	T16N,R2E,S3,S4	356299	3917 / 544	n/a
74	Salt River No. 27	T16N,R2E,S3,S4,S9,S10	356300	3917 / 545	n/a
75	Salt River No. 28	T16N,R2E,S4	356301	3917 / 546	n/a
76	Salt River No. 29	T16N,R2E,S4,S9	356302	3917 / 547	n/a
77	Salt River No. 30	T16N,R2E,S3 T17N,R2E,S35	356303	3917 / 548	n/a
78	Salt River No. 31	T16N,R2E,S3	356304	3917 / 549	n/a
79	Salt River No. 32	T16N,R2E,S3 T17N,R2E,S35	356305	3917 / 550	n/a
80	Salt River No. 33	T16N,R2E,S3	356306	3917 / 551	n/a
81	Salt River No. 34	T16N,R2E,S3 T17N,R2E,S35	356307	3917 / 552	n/a
82	Salt River No. 35	T16N,R2E,S3	356308	3917 / 553	n/a
83	Salt River No. 36	T16N,R2E,S3 T17N,R2E,S34,S35	356309	3917 / 554	n/a
84	Salt River No. 37	T16N,R2E,S3	356310	3917 / 555	n/a
85	Salt River No. 38	T16N,R2E,S3,S4 T17N,R2E,S34	356311	3917 / 556	n/a

RECEIVED
 CLM AZ STATE OFFICE
 2015 AUG 13 12:31 PM

Exhibit A
Unpatented Mining Claims located in the Verde Mining District, Yavapai County, Arizona
Recorded in the Yavapai County Recorder's Office

No.	Claim Name	Township, Range, Section	BLM AMC #	Original Location Book/Page	Amendment Book/Page
86	Salt River No. 39	T16N,R2E,S3,4	356312	3917 / 557	n/a
87	Salt River No. 40	T16N,R2E,S3,S4 T17N,R2E,S34	356313	3917 / 558	n/a
88	Salt River No. 41	T16N,R2E,S4	356314	3917 / 559	n/a
89	Salt River No. 42	T16N,R2E,S3 T17N,R2E,S34	356315	3917 / 560	n/a
90	Salt River No. 43	T16N,R2E,S4	356316	3917 / 561	n/a
91	Salt River No. 44	T16N,R2E,S3 T17N,R2E,S34	356317	3917 / 562	n/a
92	Salt River No. 45	T16N,R2E,S11	356318	3917 / 563	n/a
93	SRMG 1	T16N,R2E,S11	360338	4123 / 140	n/a
94	SRMG 2	T16N,R2E,S11	360339	4123 / 141	n/a
95	SRMG 3	T16N,R2E,S11	360340	4123 / 142	n/a
96	SRMG 4	T16N,R2E,S11	360341	4123 / 143	n/a
97	SRMG 5	T16N,R2E,S12	360342	4123 / 144	n/a
98	SRMG 6	T16N,R2E,S12	360343	4123 / 145	n/a
99	SRMG 7	T16N,R2E,S12	360344	4123 / 146	n/a
100	SRMG 8	T16N,R2E,S11	360345	4123 / 147	n/a
101	SRMG 9	T16N,R2E,S11	360346	4123 / 148	n/a
102	SRMG 10	T16N,R2E,S12	360347	4123 / 149	n/a
103	SRMG 11	T16N,R2E,S12	360348	4123 / 150	n/a
104	SRMG 12	T16N,R2E,S12	360349	4123 / 151	n/a
105	SRMG 13	T16N,R2E,S2	360350	4123 / 152	n/a
106	SRMG 14	T16N,R2E,S2	360351	4123 / 153	n/a
107	SRMG 15	T16N,R2E,S2	360352	4123 / 154	n/a
108	SRMG 16	T16N,R2E,S2	360353	4123 / 155	n/a
109	SRMG 17	T16N,R2E,S2	360354	4123 / 156	n/a
110	SRMG 18	T16N,R2E,S1	360355	4123 / 157	n/a
111	SRMG 19	T16N,R2E,S1	360356	4123 / 158	n/a
112	SRMG 20	T16N,R2E,S1	360357	4123 / 159	n/a

RECEIVED
 DLM AZ STATE OFFICE
 2015 AUG 13 P 13

Exhibit A
Unpatented Mining Claims located in the Verde Mining District, Yavapai County, Arizona
Recorded in the Yavapai County Recorder's Office

No.	Claim Name	Township, Range, Section	BLM AMC #	Original Location Book/Page	Amendment Book/Page
113	SRMG 21	T16N,R2E,S1	360358	4123 / 160	n/a
114	SRMG 22	T16N,R2E,S1	360359	4123 / 161	n/a
115	SRMG 23	T16N,R2E,S2	360360	4123 / 162	n/a
116	SRMG 24	T16N,R2E,S2	360361	4123 / 163	n/a
117	SRMG 25	T16N,R2E,S2	360362	4123 / 164	n/a
118	SRMG 26	T16N,R2E,S2	360363	4123 / 165	n/a
119	SRMG 27	T16N,R2E,S2	360364	4123 / 166	n/a
120	SRMG 28	T16N,R2E,S2	360365	4123 / 167	n/a
121	SRMG 29	T16N,R2E,S1	360366	4123 / 168	n/a
122	SRMG 30	T16N,R2E,S1	360367	4123 / 169	n/a
123	SRMG 31	T16N,R2E,S1	360368	4123 / 170	n/a
124	SRMG 32	T16N,R2E,S1	360369	4123 / 171	n/a
125	SRMG 33	T16N,R2E,S1	360370	4123 / 172	n/a
126	SRMG 34	T16N,R2E,S2	366714	4289 / 291	n/a
127	SRMG 35	T16N,R2E,S2	360372	4123 / 174	n/a
128	SRMG 36	T16N,R2E,S2	360373	4123 / 175	n/a
129	SRMG 37	T16N,R2E,S2	360374	4123 / 176	n/a
130	SRMG 38	T16N,R2E,S2	360375	4123 / 177	n/a
131	SRMG 39	T16N,R2E,S1	360376	4123 / 178	n/a
132	SRMG 40	T16N,R2E,S1	360377	4123 / 179	n/a
133	SRMG 41	T16N,R2E,S1	360378	4123 / 180	n/a
134	SRMG 42	T16N,R2E,S1	360379	4123 / 181	n/a
135	SRMG 43	T16N,R2E,S1	360380	4123 / 182	n/a
136	SRMG 44	T16N,R2E,S2	360381	4123 / 183	n/a
137	SRMG 45	T16N,R2E,S2	360382	4123 / 184	n/a
138	SRMG 46	T16N,R2E,S2	360383	4123 / 185	n/a
139	SRMG 47	T16N,R2E,S2	360384	4123 / 186	n/a
140	SRMG 48	T16N,R2E,S2	360385	4123 / 187	n/a
141	SRMG 49	T16N,R2E,S1	360386	4123 / 188	n/a
142	SRMG 50	T16N,R2E,S1	360387	4123 / 189	n/a

RECEIVED
 YAVAPAI COUNTY RECORDER'S OFFICE
 2015 AUG 13 P 3:18

Exhibit A
Unpatented Mining Claims located in the Verde Mining District, Yavapai County, Arizona
Recorded in the Yavapai County Recorder's Office

No.	Claim Name	Township, Range, Section	BLM AMC #	Original Location Book/Page	Amendment Book/Page
143	SRMG 51	T16N,R2E,S1	360388	4123 / 190	n/a
144	SRMG 52	T16N,R2E,S1	360389	4123 / 191	n/a
145	SRMG 53	T16N,R2E,S1	360390	4123 / 192	n/a
146	SRMG 54	T16N,R2E,S1	360391	4123 / 193	n/a
147	SRMG 55	T16N,R2E,S2	360392	4123 / 194	4289 / 292
148	SRMG 56	T16N,R2E,S2	360393	4123 / 195	4289 / 293
149	SRMG 57	T16N,R2E,S2	360394	4123 / 196	4289 / 294
150	SRMG 58	T16N,R2E,S1	360395	4123 / 197	4289 / 295
151	SRMG 59	T16N,R2E,S1	360396	4123 / 198	4289 / 296
152	SRMG 60	T16N,R2E,S1	360397	4123 / 199	4289 / 297
153	SRMG 61	T16N,R2E,S1	360398	4123 / 200	4289 / 298
154	Horseshoe #1	T16N,R2E,S11	375160	4453 / 435	n/a
155	Horseshoe #2	T16N,R2E,S11	375161	4453 / 436	n/a
156	Horseshoe #3	T16N,R2E,S11	375162	4453 / 437	n/a
157	Horseshoe #4	T16N,R2E,S11	375163	4453 / 438	n/a
158	Horseshoe #5	T16N,R2E,S11,S12	375164	4453 / 440	n/a
159	Horseshoe #6	T16N,R2E,S12	375165	4453 / 439	n/a
160	Horseshoe #7	T16N,R2E,S12	375166	4453 / 441	n/a
161	Horseshoe #8	T16N,R2E,S12	375167	4453 / 442	n/a
162	Horseshoe #9	T16N,R2E,S12	375168	4453 / 443	n/a
163	Horseshoe #10	T16N,R2E,S2,S11	375169	4453 / 444	n/a
164	Horseshoe #11	T16N,R2E,S2,S11	375170	4453 / 445	n/a
165	Horseshoe #12	T16N,R2E,S2,S11	375171	4453 / 446	n/a
166	Horseshoe #13	T16N,R2E,S1,S2,S11,S12	375172	4453 / 447	n/a
167	Horseshoe #14	T16N,R2E,S1,S12	375173	4453 / 448	n/a
168	Horseshoe #15	T16N,R2E,S1,S12	375174	4453 / 449	n/a
169	Horseshoe #16	T16N,R2E,S1,S12	375175	4453 / 450	n/a
170	Horseshoe #17	T16N,R2E,S1,S12	375176	4453 / 451	n/a
171	Horseshoe #18	T16N,R2E,S1,S12	375177	4453 / 452	n/a
172	Horseshoe #19	T16N,R2E,S2	375178	4453 / 453	n/a

RECEIVED
 CLM AZ STATE OFFICE
 2015 NOV 13 P 3 13

Exhibit A
Unpatented Mining Claims located in the Verde Mining District, Yavapai County, Arizona
Recorded in the Yavapai County Recorder's Office

No.	Claim Name	Township, Range, Section	BLM AMC #	Original Location Book/Page	Amendment Book/Page
173	Horseshoe #20	T16N,R2E,S2	375179	4453 / 454	4533 / 749
174	Horseshoe #21	T16N,R2E,S2	375180	4453 / 455	n/a
175	Horseshoe #22	T16N,R2E,S2	375181	4453 / 456	n/a
176	Horseshoe #23	T16N,R2E,S2	375182	4453 / 457	n/a
177	Horseshoe #24	T16N,R2E,S2	375183	4453 / 458	n/a
178	Horseshoe #25	T16N,R2E,S1	375184	4453 / 459	n/a
179	Horseshoe #26	T16N,R2E,S1	375185	4453 / 460	n/a
180	Horseshoe #27	T16N,R2E,S1	375186	4453 / 461	n/a
181	Horseshoe #28	T16N,R2E,S1	375187	4453 / 462	n/a
182	Horseshoe #29	T16N,R2E,S1	375188	4453 / 463	n/a
183	Horseshoe #30	T16N,R2E,S1	375189	4453 / 464	n/a
184	Horseshoe #31	T16N,R2E,S2	375190	4453 / 465	n/a
185	Horseshoe #32	T16N,R2E,S2	375191	4453 / 466	n/a
186	Horseshoe #33	T16N,R2E,S2	375192	4453 / 467	n/a
187	Horseshoe #34	T16N,R2E,S2	375193	4453 / 468	n/a
188	Horseshoe #35	T16N,R2E,S2	375194	4453 / 469	n/a
189	Horseshoe #36	T16N,R2E,S2	375195	4453 / 470	n/a
190	Horseshoe #37	T16N,R2E,S1,S2	375196	4453 / 471	n/a
191	Horseshoe #38	T16N,R2E,S1	375197	4453 / 472	n/a
192	Horseshoe #39	T16N,R2E,S1	375198	4453 / 473	n/a
193	Horseshoe #40	T16N,R2E,S1	375199	4453 / 474	n/a
194	Horseshoe #41	T16N,R2E,S1	375200	4453 / 475	n/a
195	Horseshoe #42	T16N,R2E,S1	375201	4453 / 476	n/a
196	Horseshoe #43	T16N,R2E,S1	375202	4453 / 477	n/a
197	Horseshoe #44	T16N,R2E,S2	375203	4453 / 478	n/a
198	Horseshoe #45	T16N,R2E,S2	375204	4453 / 479	n/a
199	Horseshoe #46	T16N,R2E,S2	375205	4453 / 480	n/a
200	Horseshoe #47	T16N,R2E,S2	375206	4453 / 481	n/a
201	Horseshoe #48	T16N,R2E,S2	375207	4453 / 482	n/a
202	Horseshoe #49	T16N,R2E,S2	375208	4453 / 483	n/a

RECEIVED
 CLERK'S OFFICE
 YAVAPAI COUNTY, ARIZONA

Exhibit A
Unpatented Mining Claims located in the Verde Mining District, Yavapai County, Arizona
Recorded in the Yavapai County Recorder's Office

No.	Claim Name	Township, Range, Section	BLM AMC #	Original Location Book/Page	Amendment Book/Page
203	Horseshoe #50	T16N,R2E,S1	375209	4453 / 484	n/a
204	Horseshoe #51	T16N,R2E,S1	375210	4453 / 485	n/a
205	Horseshoe #52	T16N,R2E,S1	375211	4453 / 486	n/a
206	Horseshoe #53	T16N,R2E,S1	375212	4453 / 487	n/a
207	Horseshoe #54	T16N,R2E,S1	375213	4453 / 488	n/a
208	Horseshoe #55	T16N,R2E,S1	375214	4453 / 489	n/a
209	Horseshoe #56	T16N,R2E,S1	375215	4453 / 490	n/a
210	Horseshoe #57	T16N,R2E,S2	375216	4453 / 491	n/a
211	Horseshoe #58	T16N,R2E,S2	375217	4453 / 492	n/a
212	Horseshoe #59	T16N,R2E,S2	375218	4453 / 493	n/a
213	Horseshoe #60	T16N,R2E,S1	375219	4453 / 494	n/a
214	Horseshoe #61	T16N,R2E,S1	375220	4453 / 495	n/a
215	Horseshoe #62	T16N,R2E,S1	375221	4453 / 496	n/a
216	Horseshoe #63	T16N,R2E,S2	375222	4453 / 497	n/a
217	Horseshoe #64	T16N,R2E,S2	375223	4453 / 498	n/a
218	Horseshoe #65	T16N,R2E,S2	375224	4453 / 499	n/a
219	Horseshoe #66	T16N,R2E,S1	375225	4453 / 500	n/a
220	Horseshoe #67	T16N,R2E,S1	375226	4453 / 501	n/a
221	Horseshoe #68	T16N,R2E,S1	375227	4453 / 502	n/a
222	Horseshoe #69	T16N,R2E,S1	375228	4453 / 503	n/a

222 claims @ \$155 = \$34,410.00

RECEIVED
 CLM AZ STATE OFFICE
 2015 AUG 13 P 3: 12
 PHOENIX, ARIZONA

United States Department of the Interior
Bureau of Land Management
 LANDS/RECREATION & PLANNING
 ONE N CENTRAL AVE
 PHOENIX, AZ 85004 -2203
 Phone: 602-417-9200

Receipt

No: 3366470

Transaction #: 3464544	
Date of Transaction: 08/13/2015	
CUSTOMER:	
PHOENIX CEMENT CO PO BOX 428 CLARKDALE, AZ 86324-0428 US	

LINE #	QTY	DESCRIPTION	REMARKS	UNIT PRICE	TOTAL
1	1.00	LOCATABLE MINERALS / MINING CLAIMS- NOT NEW-UNADJUD, ONE AUTH NO. ONLY / MINING CLAIM MONEY RECEIVED CASES: AMC356227/\$34410.00	2016 MAINT (222)	- n/a -	34410.00
TOTAL:					\$34,410.00

PAYMENT INFORMATION			
1	AMOUNT:	34410.00	POSTMARKED: N/A
	TYPE:	CHECK	RECEIVED: 08/13/2015
	CHECK NO:	018746	
	NAME:	PHOENIX CEMENT CO 8800 E CHAPARRAL RD STE 155 SCOTTSDALE AZ 85250 US	

REMARKS

This receipt was generated by the automated BLM Collections and Billing System and is a paper representation of a portion of the official electronic record contained therein.

Rama

Amc 356227
360338
366714
375160

After recording, return to:
Phoenix Cement Company
Attn: Brian Langford
P.O. Box 428
Clarkdale, AZ 86324

Bureau of Land Management
Arizona State Office
One North Central Avenue
Suite 800
Phoenix, AZ 85004-4427

June 3, 2014


Hand Delivered

NOTICE OF INTENT TO HOLD MINING CLAIMS AND PAYMENT OF BLM ANNUAL MAINTENANCE FEE

RE: Payment of Annual Claim Maintenance Fee

Dear Sir or Madam:

This will serve as notice that Salt River Pima-Maricopa Indian Community d.b.a. PHOENIX CEMENT COMPANY, whose current mailing address is: P.O. Box 428, Clarkdale, AZ 86324, intends to hold the mining claims described on Exhibit A attached hereto for the assessment year ending at 12 o'clock, noon, on September 1, 2015 by payment of the annual maintenance fee of \$140 per claim. Payment of such amount is made herewith for such assessment year for each of the claims, the name and BLM serial number with the book and page of recording of the location notice in the official records of Yavapai County, Arizona, of which is set forth on Exhibit A attached hereto and by this reference incorporated herein.



Brian L. Langford, authorized agent
Phoenix Cement Company

RECEIVED
BLM AZ STATE OFFICE
2014 JUN -4 P 1:41
PHOENIX, ARIZONA

STATE OF ARIZONA }
 } ss.
COUNTY OF YAVAPAI }

The forgoing instrument was acknowledged before me this 3rd day of June, 2014 by Brian L. Langford, agent of Phoenix Cement Company, for and on behalf of the company.

IN WITNESS WHEREOF, I hereunto set my hand and official seal.


Notary Public
My commission expires: Oct. 03, 2017




ENTERED
JUN 17 2014
BY: 

Exhibit A
Unpatented Mining Claims located in the Verde Mining District, Yavapai County, Arizona

No.	Name of Claim	AMC Number	YCR Book	Page	Township	Range	Section(s)
1	Pima No. 1	356227	3917	472	16N	2E	10
2	Pima No. 2	356228	3917	473	16N	3E	13
3	Pima No. 3	356229	3917	474	16N	2E	1
4	Pima No. 4	356230	3917	475	16N	2E	1
5	Pima No. 5	356231	3917	476	16N	2E	3
6	Pima No. 6	356232	3917	477	16N	2E	3
7	Pima No. 7	356233	3917	478	16N	2E	3
8	Pima No. 8	356234	3917	479	16N	2E	3
9	Pima No. 9	356235	3917	480	16N	2E	3
10	Pima No. 10	356236	3917	481	16N	2E	3
11	Pima No. 11	356237	3917	482	16N	2E	3
12	Pima No. 12	356238	3917	483	16N	2E	3
13	Pima No. 13	356239	3917	484	16N	2E	3
14	Pima No. 14	356240	3917	485	16N	2E	4
15	Pima No. 15	356241	3917	486	16N	2E	4
16	Pima No. 16	356242	3917	487	16N	2E	4
17	Pima No. 17	356243	3917	488	16N	2E	4
18	Pima No. 18	356244	3917	489	16N	2E	3
19	Pima No. 19	356245	3917	490	16N	2E	3
20	Pima No. 20	356246	3917	491	16N	2E	3
21	Pima No. 21	356247	3917	492	16N	2E	3
22	Pima No. 22	356248	3917	493	16N	2E	3
23	Pima No. 23	356249	3917	494	16N	2E	3
24	Pima No. 24	356250	3917	495	16N	2E	3
25	Pima No. 25	356251	3917	496	16N	2E	3
26	Pima No. 26	356252	3917	497	16N	2E	4
27	Pima No. 27	356253	3917	498	16N	2E	4
28	Pima No. 28	356254	3917	499	16N	2E	4
29	Pima No. 29	356255	3917	500	16N	2E	4
30	Pima No. 30	356256	3917	501	16N	2E	3

RECEIVED
 MAR 4 11:40 AM
 ARIZONA STATE OFFICE
 PHOENIX ARIZONA

No.	Name of Claim	AMC Number	YCR Book	Page	Township	Range	Section(s)
31	Pima No. 31	356257	3917	502	16N	2E	3
32	Pima No. 32	356258	3917	503	16N	2E	4
33	Pima No. 33	356259	3917	504	17N	2E	34
34	Pima No. 34	356260	3917	505	16N	2E	14
35	Pima No. 35	356261	3917	506	16N	2E	15
36	Pima No. 36	356262	3917	507	16N	2E	10
37	Pima No. 37	356263	3917	508	16N	2E	15
38	Pima No. 38	356264	3917	509	16N	2E	10
39	Pima No. 39	356265	3917	510	16N	2E	15
40	Pima No. 40	356266	3917	511	16N	2E	10
41	Pima No. 41	356267	3917	512	16N	2E	15
42	Pima No. 42	356268	3917	513	16N	2E	10
43	Pima No. 43	356269	3917	514	16N	2E	10
44	Pima No. 44	356270	3917	515	16N	2E	10
45	Pima No. 45	356271	3917	516	16N	2E	10
46	Pima No. 46	356272	3917	517	16N	2E	9
47	Pima No. 47	356273	3917	518	16N	2E	11
48	Salt River No. 1	356274	3917	519	16N	2E	14, 15
49	Salt River No. 2	356275	3917	520	16N	2E	10,11,14,15
50	Salt River No. 3	356276	3917	521	16N	2E	15
51	Salt River No. 4	356277	3917	522	16N	2E	10, 15
52	Salt River No. 5	356278	3917	523	16N	2E	15
53	Salt River No. 6	356279	3917	524	16N	2E	10,15
54	Salt River No. 7	356280	3917	525	16N	2E	15
55	Salt River No. 8	356281	3917	526	16N	2E	10, 15
56	Salt River No. 9	356282	3917	527	16N	2E	15
57	Salt River No. 10	356283	3917	528	16N	2E	10, 15
58	Salt River No. 11	356284	3917	529	16N	2E	9, 10
59	Salt River No. 12	356285	3917	530	16N	2E	9, 10
60	Salt River No. 13	356286	3917	531	16N	2E	9, 10
61	Salt River No. 14	356287	3917	532	16N	2E	9, 10
62	Salt River No. 15	356288	3917	533	16N	2E	9, 10
63	Salt River No. 15A	356289	3917	534	16N	2E	9, 10

PHOENIX, ARIZONA

2014 JUN - 4 P 1:40

RECEIVED
AZ STATE OFFICE

No.	Name of Claim	AMC Number	YCR Book	Page	Township	Range	Section(s)
64	Salt River No. 17	356290	3917	535	16N	2E	3, 10
65	Salt River No. 18	356291	3917	536	16N	2E	3
66	Salt River No. 19	356292	3917	537	16N	2E	3, 10
67	Salt River No. 20	356293	3917	538	16N	2E	3
68	Salt River No. 21	356294	3917	539	16N	2E	3, 10
69	Salt River No. 22	356295	3917	540	16N	2E	3
70	Salt River No. 23	356296	3917	541	16N	2E	3, 10
71	Salt River No. 24	356297	3917	542	16N	2E	3
72	Salt River No. 25	356298	3917	543	16N	2E	3, 10
73	Salt River No. 26	356299	3917	544	16N	2E	3, 4
74	Salt River No. 27	356300	3917	545	16N	2E	3,4,9,10
75	Salt River No. 28	356301	3917	546	16N	2E	4
76	Salt River No. 29	356302	3917	547	16N	2E	4,9
77	Salt River No. 30	356303	3917	548	16N,17N	2E	3,35
78	Salt River No. 31	356304	3917	549	16N	2E	3
79	Salt River No. 32	356305	3917	550	16N, 17N	2E	3, 35
80	Salt River No. 33	356306	3917	551	16N	2E	3
81	Salt River No. 34	356307	3917	552	16N, 17N	2E	3, 35
82	Salt River No. 35	356308	3917	553	16N	2E	3
83	Salt River No. 36	356309	3917	554	16N, 17N	2E	3, 34, 35
84	Salt River No. 37	356310	3917	555	16N	2E	3
85	Salt River No. 38	356311	3917	556	16N, 17N	2E	3, 4, 34
86	Salt River No. 39	356312	3917	557	16N	2E	3,4
87	Salt River No. 40	356313	3917	558	16N, 17N	2E	3, 4, 34
88	Salt River No. 41	356314	3917	559	16N	2E	4
89	Salt River No. 42	356315	3917	560	16N, 17N	2E	4, 34
90	Salt River No. 43	356316	3917	561	16N	2E	4
91	Salt River No. 44	356317	3917	562	16N, 17N	2E	4, 34
92	Salt River No. 45	356318	3917	563	16N	2E	11
93	SRMG 1	360338	4123	140	16N	2E	11
94	SRMG 2	360339	4123	141	16N	2E	11
95	SRMG 3	360340	4123	142	16N	2E	11
96	SRMG 4	360341	4123	143	16N	2E	11

PHOENIX, ARIZONA
 RECEIVED
 U.S. STATE OFFICE
 2014 JUN - 4 P 1:40

No.	Name of Claim	AMC Number	YCR Book	Page	Township	Range	Section(s)
97	SRMG 5	360342	4123	144	16N	2E	12
98	SRMG 6	360343	4123	145	16N	2E	12
99	SRMG 7	360344	4123	146	16N	2E	12
100	SRMG 8	360345	4123	147	16N	2E	11
101	SRMG 9	360346	4123	148	16N	2E	11
102	SRMG 10	360347	4123	149	16N	2E	12
103	SRMG 11	360348	4123	150	16N	2E	12
104	SRMG 12	360349	4123	151	16N	2E	12
105	SRMG 13	360350	4123	152	16N	2E	2
106	SRMG 14	360351	4123	153	16N	2E	2
107	SRMG 15	360352	4123	154	16N	2E	2
108	SRMG 16	360353	4123	155	16N	2E	2
109	SRMG 17	360354	4123	156	16N	2E	2
110	SRMG 18	360355	4123	157	16N	2E	1
111	SRMG 19	360356	4123	158	16N	2E	1
112	SRMG 20	360357	4123	159	16N	2E	1
113	SRMG 21	360358	4123	160	16N	2E	1
114	SRMG 22	360359	4123	161	16N	2E	1
115	SRMG 23	360360	4123	162	16N	2E	2
116	SRMG 24	360361	4123	163	16N	2E	2
117	SRMG 25	360362	4123	164	16N	2E	2
118	SRMG 26	360363	4123	165	16N	2E	2
119	SRMG 27	360364	4123	166	16N	2E	2
120	SRMG 28	360365	4123	167	16N	2E	2
121	SRMG 29	360366	4123	168	16N	2E	1
122	SRMG 30	360367	4123	169	16N	2E	1
123	SRMG 31	360368	4123	170	16N	2E	1
124	SRMG 32	360369	4123	171	16N	2E	1
125	SRMG 33	360370	4123	172	16N	2E	1
126	SRMG 34	366714	4289	291	16N	2E	2
127	SRMG 35	360372	4123	174	16N	2E	2
128	SRMG 36	360373	4123	175	16N	2E	2
129	SRMG 37	360374	4123	176	16N	2E	2

RECEIVED
 FROM ARIZONA STATE OFFICE
 2014 JUN - 4 P 1:40
 PHOENIX, ARIZONA

No.	Name of Claim	AMC Number	YCR Book	Page	Township	Range	Section(s)
130	SRMG 38	360375	4123	177	16N	2E	2
131	SRMG 39	360376	4123	178	16N	2E	1
132	SRMG 40	360377	4123	179	16N	2E	1
133	SRMG 41	360378	4123	180	16N	2E	1
134	SRMG 42	360379	4123	181	16N	2E	1
135	SRMG 43	360380	4123	182	16N	2E	1
136	SRMG 44	360381	4123	183	16N	2E	2
137	SRMG 45	360382	4123	184	16N	2E	2
138	SRMG 46	360383	4123	185	16N	2E	2
139	SRMG 47	360384	4123	186	16N	2E	2
140	SRMG 48	360385	4123	187	16N	2E	2
141	SRMG 49	360386	4123	188	16N	2E	1
142	SRMG 50	360387	4123	189	16N	2E	1
143	SRMG 51	360388	4123	190	16N	2E	1
144	SRMG 52	360389	4123	191	16N	2E	1
145	SRMG 53	360390	4123	192	16N	2E	1
146	SRMG 54	360391	4123	193	16N	2E	1
147	SRMG 55	360392	4289	292	16N	2E	2
148	SRMG 56	360393	4289	293	16N	2E	2
149	SRMG 57	360394	4289	294	16N	2E	2
150	SRMG 58	360395	4289	295	16N	2E	1
151	SRMG 59	360396	4289	296	16N	2E	1
152	SRMG 60	360397	4289	297	16N	2E	1
153	SRMG 61	360398	4289	298	16N	2E	1
154	Horseshoe #1	375160	4453	435	16N	2E	11
155	Horseshoe #2	375161	4453	436	16N	2E	11
156	Horseshoe #3	375162	4453	437	16N	2E	11
157	Horseshoe #4	375163	4453	438	16N	2E	11
158	Horseshoe #5	375164	4453	440	16N	2E	11, 12
159	Horseshoe #6	375165	4453	439	16N	2E	12
160	Horseshoe #7	375166	4453	441	16N	2E	12
161	Horseshoe #8	375167	4453	442	16N	2E	12
162	Horseshoe #9	375168	4453	443	16N	2E	12

RECEIVED
 MARAZ STATE OFFICE
 2014 JUN - 4 P 1:40
 PUEBLO, ARIZONA

No.	Name of Claim	AMC Number	YCR Book	Page	Township	Range	Section(s)
163	Horseshoe #10	375169	4453	444	16N	2E	2, 11
164	Horseshoe #11	375170	4453	445	16N	2E	2, 11
165	Horseshoe #12	375171	4453	446	16N	2E	2, 11
166	Horseshoe #13	375172	4453	447	16N	2E	1, 2, 11, 12
167	Horseshoe #14	375173	4453	448	16N	2E	1, 12
168	Horseshoe #15	375174	4453	449	16N	2E	1, 12
169	Horseshoe #16	375175	4453	450	16N	2E	1, 12
170	Horseshoe #17	375176	4453	451	16N	2E	1, 12
171	Horseshoe #18	375177	4453	452	16N	2E	1, 12
172	Horseshoe #19	375178	4453	453	16N	2E	2
173	Horseshoe #20	375179	4453	454	16N	2E	2
174	Horseshoe #21	375180	4453	455	16N	2E	2
175	Horseshoe #22	375181	4453	456	16N	2E	2
176	Horseshoe #23	375182	4453	457	16N	2E	2
177	Horseshoe #24	375183	4453	458	16N	2E	2
178	Horseshoe #25	375184	4453	459	16N	2E	1
179	Horseshoe #26	375185	4453	460	16N	2E	1
180	Horseshoe #27	375186	4453	461	16N	2E	1
181	Horseshoe #28	375187	4453	462	16N	2E	1
182	Horseshoe #29	375188	4453	463	16N	2E	1
183	Horseshoe #30	375189	4453	464	16N	2E	1
184	Horseshoe #31	375190	4453	465	16N	2E	2
185	Horseshoe #32	375191	4453	466	16N	2E	2
186	Horseshoe #33	375192	4453	467	16N	2E	2
187	Horseshoe #34	375193	4453	468	16N	2E	2
188	Horseshoe #35	375194	4453	469	16N	2E	2
189	Horseshoe #36	375195	4453	470	16N	2E	2
190	Horseshoe #37	375196	4453	471	16N	2E	1, 2
191	Horseshoe #38	375197	4453	472	16N	2E	1
192	Horseshoe #39	375198	4453	473	16N	2E	1
193	Horseshoe #40	375199	4453	474	16N	2E	1
194	Horseshoe #41	375200	4453	475	16N	2E	1
195	Horseshoe #42	375201	4453	476	16N	2E	1

RECEIVED
 CLM AZ STATE OFFICE
 2014 JUN -4 P 1:39
 PHOENIX, ARIZONA

No.	Name of Claim	AMC Number	YCR Book	Page	Township	Range	Section(s)
196	Horseshoe #43	375202	4453	477	16N	2E	1
197	Horseshoe #44	375203	4453	478	16N	2E	2
198	Horseshoe #45	375204	4453	479	16N	2E	2
199	Horseshoe #46	375205	4453	480	16N	2E	2
200	Horseshoe #47	375206	4453	481	16N	2E	2
201	Horseshoe #48	375207	4453	482	16N	2E	2
202	Horseshoe #49	375208	4453	483	16N	2E	2
203	Horseshoe #50	375209	4453	484	16N	2E	1
204	Horseshoe #51	375210	4453	485	16N	2E	1
205	Horseshoe #52	375211	4453	486	16N	2E	1
206	Horseshoe #53	375212	4453	487	16N	2E	1
207	Horseshoe #54	375213	4453	488	16N	2E	1
208	Horseshoe #55	375214	4453	489	16N	2E	1
209	Horseshoe #56	375215	4453	490	16N	2E	1
210	Horseshoe #57	375216	4453	491	16N	2E	2
211	Horseshoe #58	375217	4453	492	16N	2E	2
212	Horseshoe #59	375218	4453	493	16N	2E	2
213	Horseshoe #60	375219	4453	494	16N	2E	1
214	Horseshoe #61	375220	4453	495	16N	2E	1
215	Horseshoe #62	375221	4453	496	16N	2E	1
216	Horseshoe #63	375222	4453	497	16N	2E	2
217	Horseshoe #64	375223	4453	498	16N	2E	2
218	Horseshoe #65	375224	4453	499	16N	2E	2
219	Horseshoe #66	375225	4453	500	16N	2E	1
220	Horseshoe #67	375226	4453	501	16N	2E	1
221	Horseshoe #68	375227	4453	502	16N	2E	1
222	Horseshoe #69	375228	4453	503	16N	2E	1

222 claims @ \$140 = \$31,080.00

PHOENIX, ARIZONA
 2014 JUN - 4 P 1: 39
 RECEIVED
 BLM AZ STATE OFFICE

NO. OF CLAIMS 222
 AMOUNT 31080.00
 RECEIPT NO. 3049229
 INIT. ES

** BLM-ASO**

United States Department of the Interior
Bureau of Land Management
 LANDS/RECREATION & PLANNING
 ONE N CENTRAL AVE
 PHOENIX, AZ 85004 -2203
 Phone: 602-417-9200

RECEIVED
 AUG 18 2014
 BY: *R. Am*
 499

Receipt

No: 3049229

Transaction #: 3139954	
Date of Transaction: 06/04/2014	
CUSTOMER:	
PHOENIX CEMENT CO PO BOX 428 CLARKDALE, AZ 86324-0428 US	

LINE #	QTY	DESCRIPTION	REMARKS	UNIT PRICE	TOTAL
1	1.00	LOCATABLE MINERALS / MINING CLAIMS- NOT NEW-UNADJUD, ONE AUTH NO. ONLY / MINING CLAIM MONEY RECEIVED CASES: AMC356227/\$31080.00	2015 MAINT (222)	- n/a -	31080.00
TOTAL:					\$31,080.00

PAYMENT INFORMATION			
1	AMOUNT:	31080.00	POSTMARKED: N/A
	TYPE:	CHECK	RECEIVED: 06/04/2014
	CHECK NO:	010428	
	NAME:	PHOENIX CEMENT CO 8800 E CHAPARRAL RD STE 155 SCOTTSDALE AZ 85250 US	

REMARKS

This receipt was generated by the automated BLM Collections and Billing System and is a paper representation of a portion of the official electronic record contained therein.

After recording, return to:
Phoenix Cement Company
Attn: Brian Langford
P.O. Box 428
Clarkdale, AZ 86324

356227
360338
366714
375160

499

Bureau of Land Management
Arizona State Office
One North Central Avenue
Suite 800
Phoenix, AZ 85004-4427

August 12, 2014

Hand Delivered

NOTICE OF INTENT TO HOLD MINING CLAIMS AND PAYMENT OF BLM ANNUAL MAINTENANCE FEE

RE: Payment of Annual Claim Maintenance Fee


Dear Sir or Madam:

This will serve as notice that Salt River Pima-Maricopa Indian Community d.b.a. PHOENIX CEMENT COMPANY, whose current mailing address is: P.O. Box 428, Clarkdale, AZ 86324, intends to hold the mining claims and or mill sites described on Exhibit A attached hereto for the assessment year ending at 12 o'clock, noon, on September 1, 2015 by payment of the annual maintenance fee of \$155 per claim or site. Payment of such amount is made herewith for such assessment year for each of the claims and sites, the name and BLM serial number with the book and page of recording of the location notice in the official records of Yavapai County, Arizona, of which is set forth on Exhibit A attached hereto and by this reference incorporated herein. On June 4, 2014, pursuant to BLM regulations then in effect, Salt River Pima-Maricopa Indian Community d.b.a. PHOENIX CEMENT COMPANY made payment of \$140.00 per claim or site to BLM, and recorded a Notice of Intent to Hold Mining Claims and Payment of Annual Maintenance Fee in the official records of Yavapai County, Arizona on June 5, 2014 as Instrument Number 2014-0025438, a copy of which is set forth on Exhibit B1 attached hereto and by this reference incorporated herein. On June 30, 2014, BLM promulgated a final rule that *inter alia*, increased the annual maintenance fee for mining claims and sites from \$140.00 per claim or site to \$155.00 per claim or site, as provided in that certain notice published in the Federal Register at Volume 79, Number 125, Page 36662, a copy of which is set forth on Exhibit B2 attached hereto and by this reference incorporated herein. In compliance with the final rule

ENTERED
AUG 18 2014
BY: *Rlan*

RECEIVED
M AZ STATE OFFICE
2014 AUG 15 P 2:52
PHOENIX, ARIZONA

noted above, Salt River Pima-Maricopa Indian Community d.b.a. PHOENIX CEMENT COMPANY hereby rectifies any deficiency in payment of annual maintenance fee by making a payment of an additional \$15.00 per claim or site to BLM, for a total payment of \$155.00 per claim or site, for the assessment year ending at 12 o'clock noon, on September 1, 2015.



Brian L. Langford, authorized agent
Phoenix Cement Company

STATE OF ARIZONA }
 } ss.
COUNTY OF ~~YAVAPAI~~
 }
 } ~~MARICOPA~~

The forgoing instrument was acknowledged before me this 15th day of ~~June~~^{August}, 2014 by Brian L. Langford, agent of Phoenix Cement Company, for and on behalf of the company.

IN WITNESS WHEREOF, I hereunto set my hand and official seal.




Notary Public

My commission expires: 4/22/2018

RECEIVED
M AZ STATE OFFICE
2014 AUG 15 P 2:52
PHOENIX, ARIZONA

Exhibit A
Unpatented Mining Claims located in the Verde Mining District, Yavapai County, Arizona

No.	Name of Claim	AMC Number	YCR Book	Page	Township	Range	Section(s)
1	Pima No. 1	356227	3917	472	16N	2E	10
2	Pima No. 2	356228	3917	473	16N	3E	13
3	Pima No. 3	356229	3917	474	16N	2E	1
4	Pima No. 4	356230	3917	475	16N	2E	1
5	Pima No. 5	356231	3917	476	16N	2E	3
6	Pima No. 6	356232	3917	477	16N	2E	3
7	Pima No. 7	356233	3917	478	16N	2E	3
8	Pima No. 8	356234	3917	479	16N	2E	3
9	Pima No. 9	356235	3917	480	16N	2E	3
10	Pima No. 10	356236	3917	481	16N	2E	3
11	Pima No. 11	356237	3917	482	16N	2E	3
12	Pima No. 12	356238	3917	483	16N	2E	3
13	Pima No. 13	356239	3917	484	16N	2E	3
14	Pima No. 14	356240	3917	485	16N	2E	4
15	Pima No. 15	356241	3917	486	16N	2E	4
16	Pima No. 16	356242	3917	487	16N	2E	4
17	Pima No. 17	356243	3917	488	16N	2E	4
18	Pima No. 18	356244	3917	489	16N	2E	3
19	Pima No. 19	356245	3917	490	16N	2E	3
20	Pima No. 20	356246	3917	491	16N	2E	3
21	Pima No. 21	356247	3917	492	16N	2E	3
22	Pima No. 22	356248	3917	493	16N	2E	3
23	Pima No. 23	356249	3917	494	16N	2E	3
24	Pima No. 24	356250	3917	495	16N	2E	3
25	Pima No. 25	356251	3917	496	16N	2E	3
26	Pima No. 26	356252	3917	497	16N	2E	3
27	Pima No. 27	356253	3917	498	16N	2E	4
28	Pima No. 28	356254	3917	499	16N	2E	4
29	Pima No. 29	356255	3917	500	16N	2E	4
30	Pima No. 30	356256	3917	501	16N	2E	4

RECEIVED
 AZ STATE OFFICE
 PHOENIX, ARIZONA
 4 AUG 15 2:52 PM

No.	Name of Claim	AMC Number	YCR Book	Page	Township	Range	Section(s)
31	Pima No. 31	356257	3917	502	16N	2E	3
32	Pima No. 32	356258	3917	503	16N	2E	4
33	Pima No. 33	356259	3917	504	17N	2E	34
34	Pima No. 34	356260	3917	505	16N	2E	14
35	Pima No. 35	356261	3917	506	16N	2E	15
36	Pima No. 36	356262	3917	507	16N	2E	10
37	Pima No. 37	356263	3917	508	16N	2E	15
38	Pima No. 38	356264	3917	509	16N	2E	10
39	Pima No. 39	356265	3917	510	16N	2E	15
40	Pima No. 40	356266	3917	511	16N	2E	10
41	Pima No. 41	356267	3917	512	16N	2E	15
42	Pima No. 42	356268	3917	513	16N	2E	10
43	Pima No. 43	356269	3917	514	16N	2E	10
44	Pima No. 44	356270	3917	515	16N	2E	10
45	Pima No. 45	356271	3917	516	16N	2E	10
46	Pima No. 46	356272	3917	517	16N	2E	9
47	Pima No. 47	356273	3917	518	16N	2E	11
48	Salt River No. 1	356274	3917	519	16N	2E	14, 15
49	Salt River No. 2	356275	3917	520	16N	2E	10,11,14,15
50	Salt River No. 3	356276	3917	521	16N	2E	15
51	Salt River No. 4	356277	3917	522	16N	2E	10, 15
52	Salt River No. 5	356278	3917	523	16N	2E	15
53	Salt River No. 6	356279	3917	524	16N	2E	10,15
54	Salt River No. 7	356280	3917	525	16N	2E	15
55	Salt River No. 8	356281	3917	526	16N	2E	10, 15
56	Salt River No. 9	356282	3917	527	16N	2E	15
57	Salt River No. 10	356283	3917	528	16N	2E	10, 15
58	Salt River No. 11	356284	3917	529	16N	2E	9, 10
59	Salt River No. 12	356285	3917	530	16N	2E	9, 10
60	Salt River No. 13	356286	3917	531	16N	2E	9, 10
61	Salt River No. 14	356287	3917	532	16N	2E	9, 10
62	Salt River No. 15	356288	3917	533	16N	2E	9, 10
63	Salt River No. 15A	356289	3917	534	16N	2E	9, 10

RECEIVED
 MARAZ STATE OFFICE
 PHOENIX, ARIZONA
 JUL 10 9 25 AM '14

No.	Name of Claim	AMC Number	YCR Book	Page	Township	Range	Section(s)
64	Salt River No. 17	356290	3917	535	16N	2E	3, 10
65	Salt River No. 18	356291	3917	536	16N	2E	3
66	Salt River No. 19	356292	3917	537	16N	2E	3, 10
67	Salt River No. 20	356293	3917	538	16N	2E	3
68	Salt River No. 21	356294	3917	539	16N	2E	3, 10
69	Salt River No. 22	356295	3917	540	16N	2E	3
70	Salt River No. 23	356296	3917	541	16N	2E	3, 10
71	Salt River No. 24	356297	3917	542	16N	2E	3
72	Salt River No. 25	356298	3917	543	16N	2E	3, 10
73	Salt River No. 26	356299	3917	544	16N	2E	3, 4
74	Salt River No. 27	356300	3917	545	16N	2E	3,4,9,10
75	Salt River No. 28	356301	3917	546	16N	2E	4
76	Salt River No. 29	356302	3917	547	16N	2E	4,9
77	Salt River No. 30	356303	3917	548	16N,17N	2E	3,35
78	Salt River No. 31	356304	3917	549	16N	2E	3
79	Salt River No. 32	356305	3917	550	16N, 17N	2E	3, 35
80	Salt River No. 33	356306	3917	551	16N	2E	3
81	Salt River No. 34	356307	3917	552	16N, 17N	2E	3, 35
82	Salt River No. 35	356308	3917	553	16N	2E	3
83	Salt River No. 36	356309	3917	554	16N, 17N	2E	3, 34, 35
84	Salt River No. 37	356310	3917	555	16N	2E	3
85	Salt River No. 38	356311	3917	556	16N, 17N	2E	3, 4, 34
86	Salt River No. 39	356312	3917	557	16N	2E	3,4
87	Salt River No. 40	356313	3917	558	16N, 17N	2E	3, 4, 34
88	Salt River No. 41	356314	3917	559	16N	2E	4
89	Salt River No. 42	356315	3917	560	16N, 17N	2E	4, 34
90	Salt River No. 43	356316	3917	561	16N	2E	4
91	Salt River No. 44	356317	3917	562	16N, 17N	2E	4, 34
92	Salt River No. 45	356318	3917	563	16N	2E	11
93	SRMG 1	360338	4123	140	16N	2E	11
94	SRMG 2	360339	4123	141	16N	2E	11
95	SRMG 3	360340	4123	142	16N	2E	11
96	SRMG 4	360341	4123	143	16N	2E	11

RECEIVED
 AZ STATE OFFICE
 2014 AUG 15 P 2:51
 PHOENIX ARIZONA

No.	Name of Claim	AMC Number	YCR Book	Page	Township	Range	Section(s)
97	SRMG 5	360342	4123	144	16N	2E	12
98	SRMG 6	360343	4123	145	16N	2E	12
99	SRMG 7	360344	4123	146	16N	2E	12
100	SRMG 8	360345	4123	147	16N	2E	11
101	SRMG 9	360346	4123	148	16N	2E	11
102	SRMG 10	360347	4123	149	16N	2E	12
103	SRMG 11	360348	4123	150	16N	2E	12
104	SRMG 12	360349	4123	151	16N	2E	12
105	SRMG 13	360350	4123	152	16N	2E	2
106	SRMG 14	360351	4123	153	16N	2E	2
107	SRMG 15	360352	4123	154	16N	2E	2
108	SRMG 16	360353	4123	155	16N	2E	2
109	SRMG 17	360354	4123	156	16N	2E	2
110	SRMG 18	360355	4123	157	16N	2E	1
111	SRMG 19	360356	4123	158	16N	2E	1
112	SRMG 20	360357	4123	159	16N	2E	1
113	SRMG 21	360358	4123	160	16N	2E	1
114	SRMG 22	360359	4123	161	16N	2E	1
115	SRMG 23	360360	4123	162	16N	2E	2
116	SRMG 24	360361	4123	163	16N	2E	2
117	SRMG 25	360362	4123	164	16N	2E	2
118	SRMG 26	360363	4123	165	16N	2E	2
119	SRMG 27	360364	4123	166	16N	2E	2
120	SRMG 28	360365	4123	167	16N	2E	2
121	SRMG 29	360366	4123	168	16N	2E	2
122	SRMG 30	360367	4123	169	16N	2E	2
123	SRMG 31	360368	4123	170	16N	2E	2
124	SRMG 32	360369	4123	171	16N	2E	2
125	SRMG 33	360370	4123	172	16N	2E	2
126	SRMG 34	366714	4289	291	16N	2E	2
127	SRMG 35	360372	4123	174	16N	2E	2
128	SRMG 36	360373	4123	175	16N	2E	2
129	SRMG 37	360374	4123	176	16N	2E	2

RECEIVED
 HAZ STATE OFFICE
 2014 AUG 15 PM 2:51

No.	Name of Claim	AMC Number	YCR Book	Page	Township	Range	Section(s)
130	SRMG 38	360375	4123	177	16N	2E	2
131	SRMG 39	360376	4123	178	16N	2E	1
132	SRMG 40	360377	4123	179	16N	2E	1
133	SRMG 41	360378	4123	180	16N	2E	1
134	SRMG 42	360379	4123	181	16N	2E	1
135	SRMG 43	360380	4123	182	16N	2E	1
136	SRMG 44	360381	4123	183	16N	2E	2
137	SRMG 45	360382	4123	184	16N	2E	2
138	SRMG 46	360383	4123	185	16N	2E	2
139	SRMG 47	360384	4123	186	16N	2E	2
140	SRMG 48	360385	4123	187	16N	2E	2
141	SRMG 49	360386	4123	188	16N	2E	1
142	SRMG 50	360387	4123	189	16N	2E	1
143	SRMG 51	360388	4123	190	16N	2E	1
144	SRMG 52	360389	4123	191	16N	2E	1
145	SRMG 53	360390	4123	192	16N	2E	1
146	SRMG 54	360391	4123	193	16N	2E	1
147	SRMG 55	360392	4289	292	16N	2E	2
148	SRMG 56	360393	4289	293	16N	2E	2
149	SRMG 57	360394	4289	294	16N	2E	2
150	SRMG 58	360395	4289	295	16N	2E	2
151	SRMG 59	360396	4289	296	16N	2E	2
152	SRMG 60	360397	4289	297	16N	2E	2
153	SRMG 61	360398	4289	298	16N	2E	2
154	Horseshoe #1	375160	4453	435	16N	2E	11
155	Horseshoe #2	375161	4453	436	16N	2E	11
156	Horseshoe #3	375162	4453	437	16N	2E	11, 12
157	Horseshoe #4	375163	4453	438	16N	2E	12
158	Horseshoe #5	375164	4453	440	16N	2E	12
159	Horseshoe #6	375165	4453	439	16N	2E	12
160	Horseshoe #7	375166	4453	441	16N	2E	12
161	Horseshoe #8	375167	4453	442	16N	2E	12
162	Horseshoe #9	375168	4453	443	16N	2E	12

RECEIVED
 47 STATE OFFICE
 2014 AUG 15 P 2:51

No.	Name of Claim	AMC Number	YCR Book	Page	Township	Range	Section(s)
163	Horseshoe #10	375169	4453	444	16N	2E	2, 11
164	Horseshoe #11	375170	4453	445	16N	2E	2, 11
165	Horseshoe #12	375171	4453	446	16N	2E	2, 11
166	Horseshoe #13	375172	4453	447	16N	2E	1, 2, 11, 12
167	Horseshoe #14	375173	4453	448	16N	2E	1, 12
168	Horseshoe #15	375174	4453	449	16N	2E	1, 12
169	Horseshoe #16	375175	4453	450	16N	2E	1, 12
170	Horseshoe #17	375176	4453	451	16N	2E	1, 12
171	Horseshoe #18	375177	4453	452	16N	2E	1, 12
172	Horseshoe #19	375178	4453	453	16N	2E	2
173	Horseshoe #20	375179	4453	454	16N	2E	2
174	Horseshoe #21	375180	4453	455	16N	2E	2
175	Horseshoe #22	375181	4453	456	16N	2E	2
176	Horseshoe #23	375182	4453	457	16N	2E	2
177	Horseshoe #24	375183	4453	458	16N	2E	2
178	Horseshoe #25	375184	4453	459	16N	2E	1
179	Horseshoe #26	375185	4453	460	16N	2E	1
180	Horseshoe #27	375186	4453	461	16N	2E	1
181	Horseshoe #28	375187	4453	462	16N	2E	1
182	Horseshoe #29	375188	4453	463	16N	2E	1
183	Horseshoe #30	375189	4453	464	16N	2E	1
184	Horseshoe #31	375190	4453	465	16N	2E	2
185	Horseshoe #32	375191	4453	466	16N	2E	2
186	Horseshoe #33	375192	4453	467	16N	2E	2
187	Horseshoe #34	375193	4453	468	16N	2E	2
188	Horseshoe #35	375194	4453	469	16N	2E	2
189	Horseshoe #36	375195	4453	470	16N	2E	2
190	Horseshoe #37	375196	4453	471	16N	2E	1, 2
191	Horseshoe #38	375197	4453	472	16N	2E	1
192	Horseshoe #39	375198	4453	473	16N	2E	1
193	Horseshoe #40	375199	4453	474	16N	2E	1
194	Horseshoe #41	375200	4453	475	16N	2E	1
195	Horseshoe #42	375201	4453	476	16N	2E	1

RECEIVED
 ARIZONA STATE OFFICE
 AUG 15 P 2:51
 PHOENIX, ARIZONA

No.	Name of Claim	AMC Number	YCR Book	Page	Township	Range	Section(s)
196	Horseshoe #43	375202	4453	477	16N	2E	1
197	Horseshoe #44	375203	4453	478	16N	2E	2
198	Horseshoe #45	375204	4453	479	16N	2E	2
199	Horseshoe #46	375205	4453	480	16N	2E	2
200	Horseshoe #47	375206	4453	481	16N	2E	2
201	Horseshoe #48	375207	4453	482	16N	2E	2
202	Horseshoe #49	375208	4453	483	16N	2E	2
203	Horseshoe #50	375209	4453	484	16N	2E	1
204	Horseshoe #51	375210	4453	485	16N	2E	1
205	Horseshoe #52	375211	4453	486	16N	2E	1
206	Horseshoe #53	375212	4453	487	16N	2E	1
207	Horseshoe #54	375213	4453	488	16N	2E	1
208	Horseshoe #55	375214	4453	489	16N	2E	1
209	Horseshoe #56	375215	4453	490	16N	2E	1
210	Horseshoe #57	375216	4453	491	16N	2E	2
211	Horseshoe #58	375217	4453	492	16N	2E	2
212	Horseshoe #59	375218	4453	493	16N	2E	2
213	Horseshoe #60	375219	4453	494	16N	2E	1
214	Horseshoe #61	375220	4453	495	16N	2E	1
215	Horseshoe #62	375221	4453	496	16N	2E	1
216	Horseshoe #63	375222	4453	497	16N	2E	2
217	Horseshoe #64	375223	4453	498	16N	2E	2
218	Horseshoe #65	375224	4453	499	16N	2E	2
219	Horseshoe #66	375225	4453	500	16N	2E	1
220	Horseshoe #67	375226	4453	501	16N	2E	1
221	Horseshoe #68	375227	4453	502	16N	2E	1
222	Horseshoe #69	375228	4453	503	16N	2E	1

222 claims @ \$15.00 = \$3,330.00

RECEIVED
M AZ STATE OFFICE
2014 AUG 15 P 2:51
PHOENIX, ARIZONA

Exhibit B1



After recording, return to:
Phoenix Cement Company
Attn: Brian Langford
P.O. Box 428
Clarkdale, AZ 86324

Bureau of Land Management
Arizona State Office
One North Central Avenue
Suite 800
Phoenix, AZ 85004-4427

June 3, 2014


Hand Delivered

NOTICE OF INTENT TO HOLD MINING CLAIMS AND PAYMENT OF BLM ANNUAL MAINTENANCE FEE

RE: Payment of Annual Claim Maintenance Fee

Dear Sir or Madam:


This will serve as notice that Salt River Pima-Maricopa Indian Community d.b.a. PHOENIX CEMENT COMPANY, whose current mailing address is: P.O. Box 428, Clarkdale, AZ 86324 intends to hold the mining claims described on Exhibit A attached hereto for the assessment year ending at 12 o'clock, noon, on September 1, 2015 by payment of the annual maintenance fee of \$140 per claim. Payment of such amount is made herewith for such assessment year for each of the claims, the name and BLM serial number with the book and page of recording of the location notice in the official records of Yavapai County, Arizona, of which is set forth on Exhibit A attached hereto and by this reference incorporated herein.


Brian L. Langford, authorized agent
Phoenix Cement Company


STATE OF ARIZONA }
COUNTY OF YAVAPAI } ss.

The forgoing instrument was acknowledged before me this 3rd day of June, 2014 by Brian L. Langford, agent of Phoenix Cement Company, for and on behalf of the company.

IN WITNESS WHEREOF, I hereunto set my hand and official seal.


Notary Public

My commission expires: Oct. 03, 2017



RECEIVED
BLM AZ STATE OFFICE
2014 JUN -4 P 1:41
PHOENIX, ARIZONA
RECEIVED
BLM AZ STATE OFFICE
2014 AUG 15 P 2:54
PHOENIX, ARIZONA

Exhibit B1

Exhibit A

Unpatented Mining Claims located in the Verde Mining District, Yavapai County, Arizona

No.	Name of Claim	AMC Number	YCR Book	Page	Township	Range	Section(s)
1	Pima No. 1	356227	3917	472	16N	2E	10
2	Pima No. 2	356228	3917	473	16N	3E	13
3	Pima No. 3	356229	3917	474	16N	2E	1
4	Pima No. 4	356230	3917	475	16N	2E	1
5	Pima No. 5	356231	3917	476	16N	2E	3
6	Pima No. 6	356232	3917	477	16N	2E	3
7	Pima No. 7	356233	3917	478	16N	2E	3
8	Pima No. 8	356234	3917	479	16N	2E	3
9	Pima No. 9	356235	3917	480	16N	2E	3
10	Pima No. 10	356236	3917	481	16N	2E	3
11	Pima No. 11	356237	3917	482	16N	2E	3
12	Pima No. 12	356238	3917	483	16N	2E	3
13	Pima No. 13	356239	3917	484	16N	2E	3
14	Pima No. 14	356240	3917	485	16N	2E	4
15	Pima No. 15	356241	3917	486	16N	2E	4
16	Pima No. 16	356242	3917	487	16N	2E	4
17	Pima No. 17	356243	3917	488	16N	2E	4
18	Pima No. 18	356244	3917	489	16N	2E	3
19	Pima No. 19	356245	3917	490	16N	2E	3
20	Pima No. 20	356246	3917	491	16N	2E	3
21	Pima No. 21	356247	3917	492	16N	2E	3
22	Pima No. 22	356248	3917	493	16N	2E	3
23	Pima No. 23	356249	3917	494	16N	2E	3
24	Pima No. 24	356250	3917	495	16N	2E	3
25	Pima No. 25	356251	3917	496	16N	2E	3
26	Pima No. 26	356252	3917	497	16N	2E	4
27	Pima No. 27	356253	3917	498	16N	2E	4
28	Pima No. 28	356254	3917	499	16N	2E	4
29	Pima No. 29	356255	3917	500	16N	2E	4
30	Pima No. 30	356256	3917	501	16N	2E	4

PHOENIX, ARIZONA

RECORDERS MEMO: LEGIBILITY
QUESTIONABLE FOR GOOD REPRODUCTION

2014 AUG 15 P 2:50

RECEIVED
M AZ STATE OFFICE

PHOENIX, ARIZONA

2014 JUN - 14 P 1:40

RECEIVED
M AZ STATE OFFICE

6/3/2014

Exhibit B1

No.	Name of Claim	AMC Number	YCR Book	Page	Township	Range	Section(s)
31	Pima No. 31	356257	3917	502	16N	2E	3
32	Pima No. 32	356258	3917	503	16N	2E	4
33	Pima No. 33	356259	3917	504	17N	2E	34
34	Pima No. 34	356260	3917	505	16N	2E	14
35	Pima No. 35	356261	3917	506	16N	2E	15
36	Pima No. 36	356262	3917	507	16N	2E	10
37	Pima No. 37	356263	3917	508	16N	2E	15
38	Pima No. 38	356264	3917	509	16N	2E	10
39	Pima No. 39	356265	3917	510	16N	2E	15
40	Pima No. 40	356266	3917	511	16N	2E	10
41	Pima No. 41	356267	3917	512	16N	2E	15
42	Pima No. 42	356268	3917	513	16N	2E	10
43	Pima No. 43	356269	3917	514	16N	2E	10
44	Pima No. 44	356270	3917	515	16N	2E	10
45	Pima No. 45	356271	3917	516	16N	2E	10
46	Pima No. 46	356272	3917	517	16N	2E	9
47	Pima No. 47	356273	3917	518	16N	2E	11
48	Salt River No. 1	356274	3917	519	16N	2E	14, 15
49	Salt River No. 2	356275	3917	520	16N	2E	10,11,14,15
50	Salt River No. 3	356276	3917	521	16N	2E	15
51	Salt River No. 4	356277	3917	522	16N	2E	10, 15
52	Salt River No. 5	356278	3917	523	16N	2E	15
53	Salt River No. 6	356279	3917	524	16N	2E	10,15
54	Salt River No. 7	356280	3917	525	16N	2E	15
55	Salt River No. 8	356281	3917	526	16N	2E	10, 15
56	Salt River No. 9	356282	3917	527	16N	2E	15
57	Salt River No. 10	356283	3917	528	16N	2E	10, 15
58	Salt River No. 11	356284	3917	529	16N	2E	9, 10
59	Salt River No. 12	356285	3917	530	16N	2E	9, 10
60	Salt River No. 13	356286	3917	531	16N	2E	9, 10
61	Salt River No. 14	356287	3917	532	16N	2E	9, 10
62	Salt River No. 15	356288	3917	533	16N	2E	9, 10
63	Salt River No. 15A	356289	3917	534	16N	2E	9, 10

PHOENIX, ARIZONA

PHOENIX, ARIZONA

2014 JUN -4 P 1:40

RECEIVED
AZ STATE OFFICE

Page 3 of 8

RECORDERS MEMO: LEGIBILITY
QUESTIONABLE FOR GOOD REPRODUCTION

2014 AUG 15 P 2:50

RECEIVED
AZ STATE OFFICE

6/3/2014

Exhibit B1

No.	Name of Claim	AMC Number	YCR Book	Page	Township	Range	Section(s)
64	Salt River No. 17	356290	3917	535	16N	2E	3, 10
65	Salt River No. 18	356291	3917	536	16N	2E	3
66	Salt River No. 19	356292	3917	537	16N	2E	3, 10
67	Salt River No. 20	356293	3917	538	16N	2E	3
68	Salt River No. 21	356294	3917	539	16N	2E	3, 10
69	Salt River No. 22	356295	3917	540	16N	2E	3
70	Salt River No. 23	356296	3917	541	16N	2E	3, 10
71	Salt River No. 24	356297	3917	542	16N	2E	3
72	Salt River No. 25	356298	3917	543	16N	2E	3, 10
73	Salt River No. 26	356299	3917	544	16N	2E	3, 4
74	Salt River No. 27	356300	3917	545	16N	2E	3,4,9,10
75	Salt River No. 28	356301	3917	546	16N	2E	4
76	Salt River No. 29	356302	3917	547	16N	2E	4,9
77	Salt River No. 30	356303	3917	548	16N,17N	2E	3,35
78	Salt River No. 31	356304	3917	549	16N	2E	3
79	Salt River No. 32	356305	3917	550	16N, 17N	2E	3, 35
80	Salt River No. 33	356306	3917	551	16N	2E	3
81	Salt River No. 34	356307	3917	552	16N, 17N	2E	3, 35
82	Salt River No. 35	356308	3917	553	16N	2E	3
83	Salt River No. 36	356309	3917	554	16N, 17N	2E	3, 34, 35
84	Salt River No. 37	356310	3917	555	16N	2E	3
85	Salt River No. 38	356311	3917	556	16N, 17N	2E	3, 4, 34
86	Salt River No. 39	356312	3917	557	16N	2E	3,4
87	Salt River No. 40	356313	3917	558	16N, 17N	2E	3, 4, 34
88	Salt River No. 41	356314	3917	559	16N	2E	4
89	Salt River No. 42	356315	3917	560	16N, 17N	2E	4, 34
90	Salt River No. 43	356316	3917	561	16N	2E	4
91	Salt River No. 44	356317	3917	562	16N, 17N	2E	4, 34
92	Salt River No. 45	356318	3917	563	16N	2E	11
93	SRMG 1	360338	4123	140	16N	2E	11
94	SRMG 2	360339	4123	141	16N	2E	11
95	SRMG 3	360340	4123	142	16N	2E	11
96	SRMG 4	360341	4123	143	16N	2E	11

RECEIVED
 TULSA AZ STATE OFFICE
 2014 JUN -4 P 1:40
 PHOENIX, ARIZONA

RECEIVED
 TULSA AZ STATE OFFICE
 2014 AUG 15 P 2:50
 PHOENIX, ARIZONA

RECORDERS MEMO: LEGIBILITY
 QUESTIONABLE FOR GOOD REPRODUCTION

6/3/2014

Exhibit B1

No.	Name of Claim	AMC Number	YOR Book	Page	Township	Range	Section(s)
97	SRMG 5	360342	4123	144	16N	2E	12
98	SRMG 6	360343	4123	145	16N	2E	12
99	SRMG 7	360344	4123	146	16N	2E	12
100	SRMG 8	360345	4123	147	16N	2E	11
101	SRMG 9	360346	4123	148	16N	2E	11
102	SRMG 10	360347	4123	149	16N	2E	12
103	SRMG 11	360348	4123	150	16N	2E	12
104	SRMG 12	360349	4123	151	16N	2E	12
105	SRMG 13	360350	4123	152	16N	2E	2
106	SRMG 14	360351	4123	153	16N	2E	2
107	SRMG 15	360352	4123	154	16N	2E	2
108	SRMG 16	360353	4123	155	16N	2E	2
109	SRMG 17	360354	4123	156	16N	2E	2
110	SRMG 18	360355	4123	157	16N	2E	1
111	SRMG 19	360356	4123	158	16N	2E	1
112	SRMG 20	360357	4123	159	16N	2E	1
113	SRMG 21	360358	4123	160	16N	2E	1
114	SRMG 22	360359	4123	161	16N	2E	1
115	SRMG 23	360360	4123	162	16N	2E	2
116	SRMG 24	360361	4123	163	16N	2E	2
117	SRMG 25	360362	4123	164	16N	2E	2
118	SRMG 26	360363	4123	165	16N	2E	2
119	SRMG 27	360364	4123	166	16N	2E	2
120	SRMG 28	360365	4123	167	16N	2E	2
121	SRMG 29	360366	4123	168	16N	2E	1
122	SRMG 30	360367	4123	169	16N	2E	1
123	SRMG 31	360368	4123	170	16N	2E	1
124	SRMG 32	360369	4123	171	16N	2E	1
125	SRMG 33	360370	4123	172	16N	2E	1
126	SRMG 34	366714	4289	291	16N	2E	2
127	SRMG 35	360372	4123	174	16N	2E	2
128	SRMG 36	360373	4123	175	16N	2E	2
129	SRMG 37	360374	4123	176	16N	2E	2

RECEIVED
 PHOENIX, ARIZONA
 2014 JUN - 4 P 1:40
 CLERK AZ STATE OFFICE

RECORDERS MEMO: LEGIBILITY
 QUESTIONABLE FOR GOOD REPRODUCTION

2014 AUG 15 P 2:50

6/3/2014

RECEIVED
 CLERK AZ STATE OFFICE

Exhibit B1

No.	Name of Claim	AMC Number	YCR Book	Page	Township	Range	Section(s)
130	SRMG 38	360375	4123	177	16N	2E	2
131	SRMG 39	360376	4123	178	16N	2E	1
132	SRMG 40	360377	4123	179	16N	2E	1
133	SRMG 41	360378	4123	180	16N	2E	1
134	SRMG 42	360379	4123	181	16N	2E	1
135	SRMG 43	360380	4123	182	16N	2E	1
136	SRMG 44	360381	4123	183	16N	2E	2
137	SRMG 45	360382	4123	184	16N	2E	2
138	SRMG 46	360383	4123	185	16N	2E	2
139	SRMG 47	360384	4123	186	16N	2E	2
140	SRMG 48	360385	4123	187	16N	2E	2
141	SRMG 49	360386	4123	188	16N	2E	1
142	SRMG 50	360387	4123	189	16N	2E	1
143	SRMG 51	360388	4123	190	16N	2E	1
144	SRMG 52	360389	4123	191	16N	2E	1
145	SRMG 53	360390	4123	192	16N	2E	1
146	SRMG 54	360391	4123	193	16N	2E	1
147	SRMG 55	360392	4289	292	16N	2E	2
148	SRMG 56	360393	4289	293	16N	2E	2
149	SRMG 57	360394	4289	294	16N	2E	2
150	SRMG 58	360395	4289	295	16N	2E	1
151	SRMG 59	360396	4289	296	16N	2E	1
152	SRMG 60	360397	4289	297	16N	2E	1
153	SRMG 61	360398	4289	298	16N	2E	1
154	Horseshoe #1	375160	4453	435	16N	2E	11
155	Horseshoe #2	375161	4453	436	16N	2E	11
156	Horseshoe #3	375162	4453	437	16N	2E	11
157	Horseshoe #4	375163	4453	438	16N	2E	11
158	Horseshoe #5	375164	4453	440	16N	2E	11, 12
159	Horseshoe #6	375165	4453	439	16N	2E	12
160	Horseshoe #7	375166	4453	441	16N	2E	12
161	Horseshoe #8	375167	4453	442	16N	2E	12
162	Horseshoe #9	375168	4453	443	16N	2E	12

RECORDERS MEMO: LEGIBILITY
QUESTIONABLE FOR GOOD REPRODUCTION

RECEIVED
M AZ STATE OFFICE
2014 AUG 15 P 2:50

PHOENIX, ARIZONA

PHOENIX, ARIZONA

2014 JUN -11 P 1:40

RECEIVED
M AZ STATE OFFICE

Exhibit B1

No.	Name of Claim	AMC Number	YCR Book	Page	Township	Range	Section(s)
163	Horseshoe #10	375169	4453	444	16N	2E	2, 11
164	Horseshoe #11	375170	4453	445	16N	2E	2, 11
165	Horseshoe #12	375171	4453	446	16N	2E	2, 11
166	Horseshoe #13	375172	4453	447	16N	2E	1, 2, 11, 12
167	Horseshoe #14	375173	4453	448	16N	2E	1, 12
168	Horseshoe #15	375174	4453	449	16N	2E	1, 12
169	Horseshoe #16	375175	4453	450	16N	2E	1, 12
170	Horseshoe #17	375176	4453	451	16N	2E	1, 12
171	Horseshoe #18	375177	4453	452	16N	2E	1, 12
172	Horseshoe #19	375178	4453	453	16N	2E	2
173	Horseshoe #20	375179	4453	454	16N	2E	2
174	Horseshoe #21	375180	4453	455	16N	2E	2
175	Horseshoe #22	375181	4453	456	16N	2E	2
176	Horseshoe #23	375182	4453	457	16N	2E	2
177	Horseshoe #24	375183	4453	458	16N	2E	2
178	Horseshoe #25	375184	4453	459	16N	2E	1
179	Horseshoe #26	375185	4453	460	16N	2E	1
180	Horseshoe #27	375186	4453	461	16N	2E	1
181	Horseshoe #28	375187	4453	462	16N	2E	1
182	Horseshoe #29	375188	4453	463	16N	2E	1
183	Horseshoe #30	375189	4453	464	16N	2E	1
184	Horseshoe #31	375190	4453	465	16N	2E	2
185	Horseshoe #32	375191	4453	466	16N	2E	2
186	Horseshoe #33	375192	4453	467	16N	2E	2
187	Horseshoe #34	375193	4453	468	16N	2E	2
188	Horseshoe #35	375194	4453	469	16N	2E	2
189	Horseshoe #36	375195	4453	470	16N	2E	2
190	Horseshoe #37	375196	4453	471	16N	2E	1, 2
191	Horseshoe #38	375197	4453	472	16N	2E	1
192	Horseshoe #39	375198	4453	473	16N	2E	1
193	Horseshoe #40	375199	4453	474	16N	2E	1
194	Horseshoe #41	375200	4453	475	16N	2E	1
195	Horseshoe #42	375201	4453	476	16N	2E	1

PHOENIX, ARIZONA

PHOENIX, ARIZONA

2014 JUN 15 P 2:49

RECEIVED
AZ STATE OFFICE

RECORDERS MEMO: LEGIBILITY
QUESTIONABLE FOR GOOD REPRODUCTION

2014 JUN -4 P 1:39

RECEIVED
AZ STATE OFFICE

Exhibit B1

No.	Name of Claim	AMC Number	YCR Book	Page	Township	Range	Section(s)
196	Horseshoe #43	375202	4453	477	16N	2E	1
197	Horseshoe #44	375203	4453	478	16N	2E	2
198	Horseshoe #45	375204	4453	479	16N	2E	2
199	Horseshoe #46	375205	4453	480	16N	2E	2
200	Horseshoe #47	375206	4453	481	16N	2E	2
201	Horseshoe #48	375207	4453	482	16N	2E	2
202	Horseshoe #49	375208	4453	483	16N	2E	2
203	Horseshoe #50	375209	4453	484	16N	2E	1
204	Horseshoe #51	375210	4453	485	16N	2E	1
205	Horseshoe #52	375211	4453	486	16N	2E	1
206	Horseshoe #53	375212	4453	487	16N	2E	1
207	Horseshoe #54	375213	4453	488	16N	2E	1
208	Horseshoe #55	375214	4453	489	16N	2E	1
209	Horseshoe #56	375215	4453	490	16N	2E	1
210	Horseshoe #57	375216	4453	491	16N	2E	2
211	Horseshoe #58	375217	4453	492	16N	2E	2
212	Horseshoe #59	375218	4453	493	16N	2E	2
213	Horseshoe #60	375219	4453	494	16N	2E	1
214	Horseshoe #61	375220	4453	495	16N	2E	1
215	Horseshoe #62	375221	4453	496	16N	2E	1
216	Horseshoe #63	375222	4453	497	16N	2E	2
217	Horseshoe #64	375223	4453	498	16N	2E	2
218	Horseshoe #65	375224	4453	499	16N	2E	2
219	Horseshoe #66	375225	4453	500	16N	2E	1
220	Horseshoe #67	375226	4453	501	16N	2E	1
221	Horseshoe #68	375227	4453	502	16N	2E	1
222	Horseshoe #69	375228	4453	503	16N	2E	1

222 claims @ \$140 = \$31,080.00

NO. OF CLAIMS 222
 ADD'L AMOUNT 3330.00
 RECEIPT NO. 3102856
 INIT. ERG

PHOENIX, ARIZONA **BLM-ASO**

RECEIVED
 BLM AZ STATE OFFICE
 JUN - 4 P 1:39

NO. OF CLAIMS 222
 AMOUNT 31080.00
 RECEIPT NO. 3049229
 INIT. ERG

BLM-ASO

RECEIVED
 BLM AZ STATE OFFICE
 AUG 15 P 2:49
 PHOENIX, ARIZONA

Receipt

Exhibit B1

United States Department of the Interior
Bureau of Land Management
 LANDS/RECREATION & PLANNING
 ONE N CENTRAL AVE
 PHOENIX, AZ 85004 -2203
 Phone: 602-417-9200

Receipt

No: 3049229

Transaction #: 3139954	
Date of Transaction: 06/04/2014	
CUSTOMER:	
PHOENIX CEMENT CO PO BOX 428 CLARKDALE, AZ 86324-0428 US	

LINE #	QTY	DESCRIPTION	REMARKS	UNIT PRICE	TOTAL
1	1.00	LOCATABLE MINERALS / MINING CLAIMS- NOT NEW-UNADJUD, ONE AUTH NO. ONLY / MINING CLAIM MONEY RECEIVED CASES: AMC356227/\$31080.00	2015 MAINT (222)	- n/a -	31080.00
TOTAL:					\$31,080.00

PAYMENT INFORMATION			
1	AMOUNT:	31080.00	POSTMARKED: N/A
	TYPE:	CHECK	RECEIVED: 06/04/2014
	CHECK NO:	010428	
	NAME:	PHOENIX CEMENT CO 8800 E CHAPARRAL RD STE 155 SCOTTSDALE AZ 85250 US	

REMARKS

This receipt was generated by the automated BLM Collections and Billing System and is a paper representation of a portion of the official electronic record contained therein.

RECEIVED
 M AZ STATE OFFICE
 2014 AUG 15 P 2:49
 PHOENIX, ARIZONA



Washington, DC 20003. Federal eRulemaking Portal: <http://www.regulations.gov>. Follow the instructions at this Web site.

FOR FURTHER INFORMATION CONTACT: Sonia Santillan at 202-912-7123, in the Solid Minerals Group as to program matters or the substance of the final rule or Jennifer Noe in the Division of Regulatory Affairs at 202-912-7442 for information relating to the rulemaking process generally. Persons who use a telecommunications device for the deaf (TDD) may call the Federal Information Relay Service (FIRS) at 1-800-877-8339, 24 hours a day, seven days a week to contact the above individuals.

SUPPLEMENTARY INFORMATION:

- I. Background
- II. Discussion of the Final Rule
- III. Procedural Matters

I. Background

The Mining Law of 1872 allows individuals and corporations to prospect for mineral deposits in public lands, and stake (or "locate") a claim on the deposits discovered. Historically, annual assessment work and related filings have been required by statute in order to maintain an unpatented mining claim or site. (30 U.S.C. 28-28e; 43 U.S.C. 1744(a) and (c)).

Beginning in fiscal year 1993, mining claimants have been required to pay an annual maintenance fee in lieu of performing annual assessment work and making annual filings. Mining claimants locating new claims or sites must also pay a one-time location fee. (30 U.S.C. 28f-28l).

This rule implements 30 U.S.C. 28j(c), which authorizes adjustments to the location and annual maintenance fees "to reflect changes in the Consumer Price Index published by the Bureau of Labor Statistics of the Department of Labor every 5 years after August 10, 1993, or more frequently if the Secretary determines an adjustment to be reasonable." Section 28j(c) also requires

that mining claimants be provided "notice of any adjustment made under this subsection not later than July 1 of any year in which the adjustment is made," and that any fee adjustment "shall begin to apply the first assessment year which begins after adjustment is made."

As enacted in 1993, the one-time location fee was \$25, and the annual maintenance fee was \$100 per mining claim or site. In 2004, the BLM increased the amount of the location and maintenance fees to \$30 and \$125 respectively, based on the change in the CPI from September 1, 1993, to December 31, 2003, 69 FR 40294 (July 1, 2004). Then in 2009, the BLM increased the amount of the location and maintenance fees to \$34 and \$140, respectively, based on the change in the CPI from December 31, 2003, to December 31, 2008, 74 FR 30959 (June 29, 2009). The BLM has promulgated other rules that have affected other aspects of the table of charges and fees at 43 CFR 3830.21, the regulation that is amended by this rule. For example, on July 27, 2012, the BLM published an interim final rule, 77 FR 44155 (July 27, 2012), that amended 43 CFR 3830.21 pursuant to a statutory amendment enacted in December of 2011, which changed the way the maintenance fee is calculated for unpatented placer mining claims.

The adjustments made in this rule are based upon the change in the CPI from December 31, 2008, to December 31, 2013, as reported by the Bureau of Labor Statistics in the CPI Detailed Report, Table 24C, Historical Chained Consumer Price Index for All Urban Consumers (C-CP-U): U.S. city average, all items (<http://www.bls.gov/cpi/cpid1312.pdf>). The calculated change is 9.96 percent from December 31, 2008, through December 31, 2013. A calculated value for the fees was obtained by inflating the location and maintenance fees established in the

RECEIVED
M AZ STATE OFFICE

2014 AUG 15 P 2:49
RECEIVED
M AZ STATE OFFICE

DEPARTMENT OF THE INTERIOR

Bureau of Land Management

43 CFR Part 3830

[LLWO320000-L19900000.PP0000]

RIN 1004-AE35

Required Fees for Mining Claims or Sites

AGENCY: Bureau of Land Management, Interior.

ACTION: Final rule.

SUMMARY: The Bureau of Land Management (BLM) is issuing this final rule to make statutorily authorized adjustments to its location and maintenance fees for unpatented mining claims, mill sites, and tunnel sites. These adjustments reflect changes in the Consumer Price Index (CPI), which is published by the Bureau of Labor Statistics.

DATES: The final rule is effective June 30, 2014.

ADDRESSES: You may submit inquiries to: Mail: Director (630), Bureau of Land Management, U.S. Department of the Interior, 1849 C St. NW., Washington, DC 20240, Attention: 1004-AE27. Personal or messenger delivery: U.S. Department of the Interior, Bureau of Land Management, 20 M St. SE., Room 2134LM, Attention: Regulatory Affairs,

2009 rulemaking by 9.96 percent. The new location fee is \$37 for each mining claim or site. The new maintenance fee is \$155 for each lode mining claim, mill site, or tunnel site; and \$155 for each 20 acres or portion thereof for each placer mining claim. The new location fee is based on rounding the calculated value to the nearest \$1. The new maintenance fee is based on rounding the calculated value to the nearest \$5.

Mining claimants must pay the new location and maintenance fee for any mining claim or site located on or after September 1, 2014. Mining claimants must also pay the new maintenance fee for existing mining claims and sites to maintain those claims and sites, beginning with the 2015 assessment year. The maintenance fee for existing claims and sites is due on or before September 1, 2014. In accordance with 43 CFR 3834.23(d), mining claimants who have already submitted maintenance fee payments for the 2015 assessment year, or those who timely pay the 2015 assessment year maintenance fee based on the fee in effect immediately before the adjustment was made, will be given an opportunity to pay the additional amount without penalty upon notice from the BLM. The BLM will also give claimants the opportunity to cure deficient maintenance and location fee payments for new claims or sites located on or after September 1, 2014, and timely received on or before December 31, 2014. Failure to cure the payments within the time allowed will cause the affected mining claims or sites to be forfeited. After December 31, 2014, the full maintenance and location fee payments, based on the new amounts, are required at the time of recording along with the required processing fee.

II. Discussion of the Final Rule

Why the Rule Is Being Published on a Final Basis

The BLM is adopting this final rule solely to adjust the location and maintenance fee amounts in paragraphs (a) and (d) of section 43 CFR 3830.21. The BLM for good cause finds under 5 U.S.C. 553(b)(3)(B) that notice and an opportunity for public comment for this rule are unnecessary, and that this rule may properly take effect upon publication. The reason is that this rule implements a statutory requirement to adjust the location and annual maintenance fees at least every 5 years, and the last adjustment was made in 2009. The statute specifies the method of calculation of the fee adjustments and prescribes the form and manner of notice of the fee adjustment, and the

BLM has no discretion in implementing the statute. The BLM also determines under 5 U.S.C. 553(d) that there is good cause to place the rule into effect on the date of publication, because the adjustments made in the rule are explicitly authorized by statute.

Organization of the Final Rule

This final rule contains only the specific amendments necessary to conform to the requirements of the statute. The amendments appear as modifications of the fee transaction table at 43 CFR 3830.21 to change the amount of the location and annual maintenance fees required to be paid for each lode mining claim, mill site, or tunnel site, and for each 20 acres or portion thereof for each placer mining claim.

III. Procedural Matters

Executive Order 12866, Regulatory Planning and Review

In accordance with the criteria in Executive Order 12866, BLM has determined that this rule is not a significant regulatory action.

- The rule will not have an annual effect on the economy of \$100 million or more or adversely affect in a material way the economy, a sector of the economy, productivity, competition, jobs, the environment, public health or safety, or State, local, or tribal governments or communities. The fee adjustment does not change the substance of current mining claim administration within the BLM. The total amount of fees to be collected, including the effects of the adjustment, is estimated to be \$59 million annually, of which approximately \$5 million will be attributable to the adjustments made in this rule.

- This rule will not create inconsistencies with other agencies' actions. It does not change the relationships of the BLM to other agencies and their actions.

- This rule will not materially affect entitlements, grants, loan programs, or the rights and obligations of their recipients. The rule does not address any of these programs.

- This rule will not raise novel legal or policy issues because it makes no major substantive changes in the regulations. The Constitutionality of the location and maintenance fees has been challenged in the Federal courts. The courts have consistently upheld the fee legislation and implementing regulations.

Regulatory Flexibility Act

The BLM certifies that this rule will not have a significant economic effect

on a substantial number of small entities as defined under the Regulatory Flexibility Act (5 U.S.C. 601 *et seq.*) The rule will have a minor impact because the fees paid by small entities will be adjusted. Although the new fees will impact a substantial number of small entities, the fee increases do not represent a significant economic effect. A final Regulatory Flexibility Analysis is not required, and a Small Entity Compliance Guide is not required. For the purposes of this section a "small entity" is an individual, limited partnership, or small company, at "arm's length" from the control of any parent companies, with fewer than 500 employees or less than \$7 million in revenue. This definition is consistent with Small Business Administration regulations at 13 CFR 121.201.

Small Business Regulatory Enforcement Fairness Act

This rule is not a major rule under 5 U.S.C. 804(2), the Small Business Regulatory Enforcement Fairness Act. This rule:

- Will not have an annual effect on the economy of \$100 million or more. The revised regulation will not materially alter current BLM policy. The fee adjustments are authorized by statute. The total amount of fees collected, including the effects of the adjustment, is estimated to be \$59 million annually, of which \$5 million is attributable to the adjustments made in this rule.

- Will not cause a major increase in costs or prices for consumers, individual industries, Federal, State, or local government agencies, or geographic regions.

- Will not have significant adverse effects on competition, employment, investment, productivity, innovation, or the ability of U.S.-based enterprises to compete with foreign-based enterprises.

Unfunded Mandates Reform Act

In accordance with the Unfunded Mandates Reform Act (2 U.S.C. 1501 *et seq.*):

- This rule will not "significantly and uniquely" affect small governmental entities. A Small Government Agency Fee is unnecessary.

- This rule will not produce a Federal mandate of \$100 million or greater in any year. It is not a "significant regulatory action" under the Unfunded Mandates Reform Act. The changes implemented in this rule do not require anything of any non-Federal governmental entity.

RECEIVED
 MAZ STATE OFFICE
 AUG 15 2014
 2:48 PM
 FEDERAL BUREAU OF INVESTIGATION
 U.S. DEPARTMENT OF JUSTICE

Executive Order 12630, Takings

In accordance with Executive Order 12630, the BLM finds that the rule does not have takings implications. A takings implication assessment is not required. This rule does not substantially change BLM policy. Nothing in this rule constitutes a taking. The Federal courts have heard a number of suits challenging the imposition of the rental and maintenance fees as a taking of a right, or, alternatively, as an unconstitutional tax. The courts have upheld the fee legislation and the BLM regulations as a proper exercise of Congressional and Executive authorities.

Executive Order 13132, Federalism

The final rule will not have a substantial direct effect on the states, on the relationship between the national government and the states, or on the distribution of power and responsibilities among the various levels of government. Therefore, in accordance with Executive Order 13132, the BLM has determined that the final rule does not have sufficient Federalism implications to warrant preparation of a Federalism Assessment.

Executive Order 13175, Consultation and Coordination With Indian Tribal Governments

In accordance with Executive Order 13175, the BLM finds that the final rule does not include policies that have Tribal implications. Because this rule does not make significant substantive changes in the regulations and does not specifically involve Indian reservation lands (which are closed to the operation of the Mining Law), the BLM finds that the rule will have no implications for Indians, Indian Tribes, and Tribal governments.

Executive Order 12988, Civil Justice Reform

In accordance with Executive Order 12988, the BLM finds that the final rule does not unduly burden the judicial system, and therefore meets the requirements of sections 3(a) and 3(b)(2) of the Order. The BLM consulted with

the Department of the Interior's Office of the Solicitor during the drafting process.

Paperwork Reduction Act

The BLM has determined this final rule does not contain any new information collection requirements that the Office of Management and Budget (OMB) must approve under the Paperwork Reduction Act of 1995 (44 U.S.C. 3501 *et seq.*). The OMB has approved the information collection requirements in the regulations under OMB control number 1004-0114 that pertain to the payment of mining claim recordation and maintenance fees.

National Environmental Policy Act (NEPA)

This final rule does not constitute a major Federal action significantly affecting the quality of the human environment. A detailed statement under the National Environmental Policy Act of 1969 (NEPA) is not required because this rule is part of the routine administration of the fee legislation and is covered by a Departmental categorical exclusion provided for under 43 CFR 46.210(f). This rule will result in no new surface disturbing activities and therefore will have no effect on ecological or cultural resources. In promulgating this rule, the government is conducting routine and continuing government business of an administrative nature having limited context and intensity. Therefore, it is categorically excluded from environmental review under section 102(2)(C) of NEPA, pursuant to 43 CFR 46.205. The rule does not meet any of the extraordinary circumstances criteria for categorical exclusions listed at 43 CFR 46.215. Under Council on Environmental Quality regulations (40 CFR 1508.4) and the environmental policies and procedures of the Department, the term "categorical exclusion" means a category of actions which do not individually or cumulatively have a significant effect on the human environment and which have been found to have no such effect on procedures adopted by a Federal agency and for which, therefore, neither an environmental assessment nor an

environmental impact statement is required.

Executive Order 13211, Actions Concerning Regulations That Significantly Affect Energy Supply, Distribution, or Use

This rule is not a significant energy action. It will not have an adverse effect on energy supplies. To the extent that the rule affects the mining of energy minerals (i.e., uranium and other fissionable metals), the rule applies only a statutory adjustment of the mining claim location and maintenance fees that the BLM has been collecting for many years. It will not significantly change financial obligations of the mining industry.

Author

The principal author of this final rule is Sonia Santillan in the Solid Minerals Group assisted by the Division of Regulatory Affairs, Washington Office, BLM.

List of Subjects in 43 CFR Part 3830

Mineral royalties, Mines, Public lands—mineral resources, Reporting and recordkeeping requirements.

For the reasons stated in the preamble, the BLM amends 43 CFR part 3830 as follows:

PART 3830—LOCATING, RECORDING, AND MAINTAINING MINING CLAIMS OR SITES; GENERAL PROVISIONS

■ 1. The authority citation for part 3830 continues to read as follows:

Authority: 18 U.S.C. 1001, 3571; 30 U.S.C. 22, 28, 28k, 242, 611; 31 U.S.C. 9701; 43 U.S.C. 2, 1201, 1212, 1457, 1474, 1740, 1744; 115 Stat. 414; Pub. L. No. 112-74, 125 Stat. 786.

Subpart D—BLM Service Charge and Fee Requirements

■ 2. Amend § 3830.21 by revising paragraphs (a) and (d) of the table to read as follows:

§ 3830.21 What are the different types of service charges and fees?

* * * * *

Transaction	Amount due per mining claim or site	Waiver available
(a) Recording a mining claim or site location (part 3833).	<p>A total sum which includes:</p> <p>(1) The processing fee for notices of location found in the fee schedule § 3000.12 of this chapter;</p> <p>(2) A one-time \$37 location fee; and</p> <p>(3)(i) For lode claims, mill sites and tunnel sites, an initial \$155 maintenance fee; or</p> <p>(ii) For placer claims, an initial \$155 maintenance fee for each 20 acres the placer claim or portion thereof.</p>	<p>No.</p> <p>PHOENIX - ARIZONA</p> <p>AUG 15 P 2:48</p> <p>RECEIVED AZ STATE OFFICE</p>

Transaction	Amount due per mining claim or site	Waiver available
(d) Maintaining a mining claim or site for one assessment year (part 3834).	(1) For lode claims, mill sites and tunnel sites, an annual maintenance fee of \$155 must be paid on or before September 1 each year. (2) For placer claims, a \$155 annual maintenance fee for each 20 acres of the placer claim or portion thereof must be paid on or before September 1 each year.	Yes. See part 3835.

Janice M. Schneider,
Assistant Secretary, Land and Minerals
Management.
[FR Doc. 2014-15259 Filed 6-27-14; 8:45 am]
BILLING CODE 4310-04-P

RECEIVED
M AZ STATE OFFICE
2014 AUG 15 P 2:48
PHOENIX, ARIZONA

United States Department of the Interior
Bureau of Land Management
 LANDS/RECREATION & PLANNING
 ONE N CENTRAL AVE
 PHOENIX, AZ 85004 -2203
 Phone: 602-417-9200

ENTERED
 AUG 18 2014
 BY: *Ram*

Receipt

No: 3102856

Transaction #: 3194429	
Date of Transaction: 08/15/2014	
CUSTOMER:	
PHOENIX CEMENT CO PO BOX 428 CLARKDALE, AZ 86324-0428 US	

LINE #	QTY	DESCRIPTION	REMARKS	UNIT PRICE	TOTAL
1	1.00	LOCATABLE MINERALS / MINING CLAIMS-NOT NEW-UNADJUD, ONE AUTH NO. ONLY / MINING CLAIM MONEY RECEIVED CASES: AMC356227/\$3330.00	ADDITIONAL MONIES (222)	- n/a -	3330.00
TOTAL:					\$3,330.00

PAYMENT INFORMATION			
1	AMOUNT:	3330.00	POSTMARKED: N/A
	TYPE:	CHECK	RECEIVED: 08/15/2014
	CHECK NO:	012018	
	NAME:	PHOENIX CEMENT CO 8800 E CHAPARRAL RD SUITE 155 SCOTTSDALE AZ 85250 US	

REMARKS

This receipt was generated by the automated BLM Collections and Billing System and is a paper representation of a portion of the official electronic record contained therein.

356227
360338
366714
375160

After recording, return to:
Phoenix Cement Company
Attn: Brian Langford
P.O. Box 428
Clarkdale, AZ 86324

Bureau of Land Management
Arizona State Office
One North Central Avenue
Suite 800
Phoenix, AZ 85004-4427

July 17, 2013
Hand Delivered

NO. OF CLAIMS 222
AMOUNT 31,080.
RECEIPT NO. 2835414
INIT. JC
** BLM-ASO**

NOTICE OF INTENT TO HOLD MINING CLAIMS AND PAYMENT OF BLM ANNUAL MAINTENANCE FEE

RE: Payment of Annual Claim Maintenance Fee

Dear Sir or Madam:


This will serve as notice that Salt River Pima-Maricopa Indian Community d.b.a. PHOENIX CEMENT COMPANY, whose current mailing address is: P.O. Box 428, Clarkdale, AZ 86324, intends to hold the mining claims described on Exhibit A attached hereto for the assessment year ending at 12 o'clock, noon, on September 1, 2014 by payment of the annual maintenance fee of \$140 per claim. Payment of such amount is made herewith for such assessment year for each of the claims, the name and BLM serial number with the book and page of recording of the location notice in the official records of Yavapai County, Arizona, of which is set forth on Exhibit A attached hereto and by this reference incorporated herein.

Brian L. Langford
Brian L. Langford, authorized agent
Phoenix Cement Company

STATE OF ARIZONA }
 } ss.
COUNTY OF YAVAPAI }

The forgoing instrument was acknowledged before me this 17th day of July, 2013 by Brian L. Langford, agent of Phoenix Cement Company, for and on behalf of the company.

IN WITNESS WHEREOF, I hereunto set my hand and official seal.

 **JANENE E. BROWN**
Notary Public - State of Arizona
YAVAPAI COUNTY
My Commission Expires
December 14, 2016

Janene E. Brown
Notary Public

ENTERED IN COMPUTER
RE 8-19-13

RECEIVED
BLM AZ STATE OFFICE
2013 JUL 18 P 2:44
PHOENIX, ARIZONA

Exhibit A

Unpatented Mining Claims located in the Verde Mining District, Yavapai County, Arizona

No.	Name of Claim	AMC Number	YCR Book #	Page #	Township	Range	Section(s)
1	Pima No. 1	356227	3917	472	16N	2E	10
2	Pima No. 2	356228	3917	473	16N	3E	13
3	Pima No. 3	356229	3917	474	16N	2E	1
4	Pima No. 4	356230	3917	475	16N	2E	1
5	Pima No. 5	356231	3917	476	16N	2E	3
6	Pima No. 6	356232	3917	477	16N	2E	3
7	Pima No. 7	356233	3917	478	16N	2E	3
8	Pima No. 8	356234	3917	479	16N	2E	3
9	Pima No. 9	356235	3917	480	16N	2E	3
10	Pima No. 10	356236	3917	481	16N	2E	3
11	Pima No. 11	356237	3917	482	16N	2E	3
12	Pima No. 12	356238	3917	483	16N	2E	3
13	Pima No. 13	356239	3917	484	16N	2E	3
14	Pima No. 14	356240	3917	485	16N	2E	4
15	Pima No. 15	356241	3917	486	16N	2E	4
16	Pima No. 16	356242	3917	487	16N	2E	4
17	Pima No. 17	356243	3917	488	16N	2E	4
18	Pima No. 18	356244	3917	489	16N	2E	3
19	Pima No. 19	356245	3917	490	16N	2E	3
20	Pima No. 20	356246	3917	491	16N	2E	3
21	Pima No. 21	356247	3917	492	16N	2E	3
22	Pima No. 22	356248	3917	493	16N	2E	3
23	Pima No. 23	356249	3917	494	16N	2E	3
24	Pima No. 24	356250	3917	495	16N	2E	3
25	Pima No. 25	356251	3917	496	16N	2E	3
26	Pima No. 26	356252	3917	497	16N	2E	4
27	Pima No. 27	356253	3917	498	16N	2E	4
28	Pima No. 28	356254	3917	499	16N	2E	4
29	Pima No. 29	356255	3917	500	16N	2E	4
30	Pima No. 30	356256	3917	501	16N	2E	3
31	Pima No. 31	356257	3917	502	16N	2E	3
32	Pima No. 32	356258	3917	503	16N	2E	4
33	Pima No. 33	356259	3917	504	17N	2E	34
34	Pima No. 34	356260	3917	505	16N	2E	14
35	Pima No. 35	356261	3917	506	16N	2E	15
36	Pima No. 36	356262	3917	507	16N	2E	10
37	Pima No. 37	356263	3917	508	16N	2E	15

RECEIVED
 MINERAL RIGHTS OFFICE
 JUL 18 P 2:14
 VERDE, ARIZONA

No.	Name of Claim	AMC Number	YCR Book #	Page #	Township	Range	Section(s)
38	Pima No. 38	356264	3917	509	16N	2E	10
39	Pima No. 39	356265	3917	510	16N	2E	15
40	Pima No. 40	356266	3917	511	16N	2E	10
41	Pima No. 41	356267	3917	512	16N	2E	15
42	Pima No. 42	356268	3917	513	16N	2E	10
43	Pima No. 43	356269	3917	514	16N	2E	10
44	Pima No. 44	356270	3917	515	16N	2E	10
45	Pima No. 45	356271	3917	516	16N	2E	10
46	Pima No. 46	356272	3917	517	16N	2E	10
47	Pima No. 47	356273	3917	518	16N	2E	9
48	Salt River No. 1	356274	3917	519	16N	2E	11
49	Salt River No. 2	356275	3917	520	16N	2E	14, 15
50	Salt River No. 3	356276	3917	521	16N	2E	10,11,14,15
51	Salt River No. 4	356277	3917	522	16N	2E	15
52	Salt River No. 5	356278	3917	523	16N	2E	10, 15
53	Salt River No. 6	356279	3917	524	16N	2E	15
54	Salt River No. 7	356280	3917	525	16N	2E	10,15
55	Salt River No. 8	356281	3917	526	16N	2E	15
56	Salt River No. 9	356282	3917	527	16N	2E	10, 15
57	Salt River No. 10	356283	3917	528	16N	2E	15
58	Salt River No. 11	356284	3917	529	16N	2E	10, 15
59	Salt River No. 12	356285	3917	530	16N	2E	9, 10
60	Salt River No. 13	356286	3917	531	16N	2E	9, 10
61	Salt River No. 14	356287	3917	532	16N	2E	9, 10
62	Salt River No. 15	356288	3917	533	16N	2E	9, 10
63	Salt River No. 15A	356289	3917	534	16N	2E	9
64	Salt River No. 17	356290	3917	535	16N	2E	9
65	Salt River No. 18	356291	3917	536	16N	2E	3, 10
66	Salt River No. 19	356292	3917	537	16N	2E	3
67	Salt River No. 20	356293	3917	538	16N	2E	3, 10
68	Salt River No. 21	356294	3917	539	16N	2E	3
69	Salt River No. 22	356295	3917	540	16N	2E	3, 10
70	Salt River No. 23	356296	3917	541	16N	2E	3
71	Salt River No. 24	356297	3917	542	16N	2E	3, 10
72	Salt River No. 25	356298	3917	543	16N	2E	3
73	Salt River No. 26	356299	3917	544	16N	2E	3, 10
74	Salt River No. 27	356300	3917	545	16N	2E	3, 4
75	Salt River No. 28	356301	3917	546	16N	2E	3,4,9,10
76	Salt River No. 29	356302	3917	547	16N	2E	4
77	Salt River No. 30	356303	3917	548	16N,17N	2E	4,9

RECEIVED
 COUNTY CLERK'S OFFICE
 2013 JUL 18 P 2 44
 PHOENIX, ARIZONA

No.	Name of Claim	AMC Number	YCR Book #	Page #	Township	Range	Section(s)
78	Salt River No. 31	356304	3917	549	16N	2E	3
79	Salt River No. 32	356305	3917	550	16N, 17N	2E	3, 35
80	Salt River No. 33	356306	3917	551	16N	2E	3
81	Salt River No. 34	356307	3917	552	16N, 17N	2E	3, 35
82	Salt River No. 35	356308	3917	553	16N	2E	3
83	Salt River No. 36	356309	3917	554	16N, 17N	2E	3, 34, 35
84	Salt River No. 37	356310	3917	555	16N	2E	3
85	Salt River No. 38	356311	3917	556	16N, 17N	2E	3, 4, 34
86	Salt River No. 39	356312	3917	557	16N	2E	3, 4
87	Salt River No. 40	356313	3917	558	16N, 17N	2E	3, 4, 34
88	Salt River No. 41	356314	3917	559	16N	2E	4
89	Salt River No. 42	356315	3917	560	16N, 17N	2E	4, 34
90	Salt River No. 43	356316	3917	561	16N	2E	4
91	Salt River No. 44	356317	3917	562	16N, 17N	2E	4, 34
92	Salt River No. 45	356318	3917	563	16N	2E	11
93	SRMG 1	360338	4123	140	16N	2E	11
94	SRMG 2	360339	4123	141	16N	2E	11
95	SRMG 3	360340	4123	142	16N	2E	11
96	SRMG 4	360341	4123	143	16N	2E	11
97	SRMG 5	360342	4123	144	16N	2E	12
98	SRMG 6	360343	4123	145	16N	2E	12
99	SRMG 7	360344	4123	146	16N	2E	12
100	SRMG 8	360345	4123	147	16N	2E	11
101	SRMG 9	360346	4123	148	16N	2E	11
102	SRMG 10	360347	4123	149	16N	2E	12
103	SRMG 11	360348	4123	150	16N	2E	12
104	SRMG 12	360349	4123	151	16N	2E	12
105	SRMG 13	360350	4123	152	16N	2E	2
106	SRMG 14	360351	4123	153	16N	2E	2
107	SRMG 15	360352	4123	154	16N	2E	2
108	SRMG 16	360353	4123	155	16N	2E	2
109	SRMG 17	360354	4123	156	16N	2E	2
110	SRMG 18	360355	4123	157	16N	2E	1
111	SRMG 19	360356	4123	158	16N	2E	1
112	SRMG 20	360357	4123	159	16N	2E	1
113	SRMG 21	360358	4123	160	16N	2E	1
114	SRMG 22	360359	4123	161	16N	2E	1
115	SRMG 23	360360	4123	162	16N	2E	2
116	SRMG 24	360361	4123	163	16N	2E	2
117	SRMG 25	360362	4123	164	16N	2E	2

RECEIVED
 COUNTY CLERK'S OFFICE
 2013 JUL 18 P 2:44
 MOHAVE, ARIZONA

No.	Name of Claim	AMC Number	YCR Book #	Page #	Township	Range	Section(s)
118	SRMG 26	360363	4123	165	16N	2E	2
119	SRMG 27	360364	4123	166	16N	2E	2
120	SRMG 28	360365	4123	167	16N	2E	2
121	SRMG 29	360366	4123	168	16N	2E	1
122	SRMG 30	360367	4123	169	16N	2E	1
123	SRMG 31	360368	4123	170	16N	2E	1
124	SRMG 32	360369	4123	171	16N	2E	1
125	SRMG 33	360370	4123	172	16N	2E	1
126	SRMG 34	366714	4289	291	16N	2E	2
127	SRMG 35	360372	4123	174	16N	2E	2
128	SRMG 36	360373	4123	175	16N	2E	2
129	SRMG 37	360374	4123	176	16N	2E	2
130	SRMG 38	360375	4123	177	16N	2E	2
131	SRMG 39	360376	4123	178	16N	2E	1
132	SRMG 40	360377	4123	179	16N	2E	1
133	SRMG 41	360378	4123	180	16N	2E	1
134	SRMG 42	360379	4123	181	16N	2E	1
135	SRMG 43	360380	4123	182	16N	2E	1
136	SRMG 44	360381	4123	183	16N	2E	2
137	SRMG 45	360382	4123	184	16N	2E	2
138	SRMG 46	360383	4123	185	16N	2E	2
139	SRMG 47	360384	4123	186	16N	2E	2
140	SRMG 48	360385	4123	187	16N	2E	2
141	SRMG 49	360386	4123	188	16N	2E	1
142	SRMG 50	360387	4123	189	16N	2E	1
143	SRMG 51	360388	4123	190	16N	2E	1
144	SRMG 52	360389	4123	191	16N	2E	1
145	SRMG 53	360390	4123	192	16N	2E	1
146	SRMG 54	360391	4123	193	16N	2E	1
147	SRMG 55	360392	4289	292	16N	2E	2
148	SRMG 56	360393	4289	293	16N	2E	2
149	SRMG 57	360394	4289	294	16N	2E	2
150	SRMG 58	360395	4289	295	16N	2E	1
151	SRMG 59	360396	4289	296	16N	2E	1
152	SRMG 60	360397	4289	297	16N	2E	1
153	SRMG 61	360398	4289	298	16N	2E	1
154	Horseshoe #1	375160	4453	435	16N	2E	11
155	Horseshoe #2	375161	4453	436	16N	2E	11
156	Horseshoe #3	375162	4453	437	16N	2E	11
157	Horseshoe #4	375163	4453	438	16N	2E	11

RECEIVED
 COUNTY CLERK'S OFFICE
 JUN 18 PM 2:40

No.	Name of Claim	AMC Number	YCR Book #	Page #	Township	Range	Section(s)
158	Horseshoe #5	375164	4453	440	16N	2E	11, 12
159	Horseshoe #6	375165	4453	439	16N	2E	12
160	Horseshoe #7	375166	4453	441	16N	2E	12
161	Horseshoe #8	375167	4453	442	16N	2E	12
162	Horseshoe #9	375168	4453	443	16N	2E	12
163	Horseshoe #10	375169	4453	444	16N	2E	2, 11
164	Horseshoe #11	375170	4453	445	16N	2E	2, 11
165	Horseshoe #12	375171	4453	446	16N	2E	2, 11
166	Horseshoe #13	375172	4453	447	16N	2E	1, 2, 11, 12
167	Horseshoe #14	375173	4453	448	16N	2E	1, 12
168	Horseshoe #15	375174	4453	449	16N	2E	1, 12
169	Horseshoe #16	375175	4453	450	16N	2E	1, 12
170	Horseshoe #17	375176	4453	451	16N	2E	1, 12
171	Horseshoe #18	375177	4453	452	16N	2E	1, 12
172	Horseshoe #19	375178	4453	453	16N	2E	2
173	Horseshoe #20	375179	4453	454	16N	2E	2
174	Horseshoe #21	375180	4453	455	16N	2E	2
175	Horseshoe #22	375181	4453	456	16N	2E	2
176	Horseshoe #23	375182	4453	457	16N	2E	2
177	Horseshoe #24	375183	4453	458	16N	2E	2
178	Horseshoe #25	375184	4453	459	16N	2E	1
179	Horseshoe #26	375185	4453	460	16N	2E	1
180	Horseshoe #27	375186	4453	461	16N	2E	1
181	Horseshoe #28	375187	4453	462	16N	2E	1
182	Horseshoe #29	375188	4453	463	16N	2E	1
183	Horseshoe #30	375189	4453	464	16N	2E	1
184	Horseshoe #31	375190	4453	465	16N	2E	2
185	Horseshoe #32	375191	4453	466	16N	2E	2
186	Horseshoe #33	375192	4453	467	16N	2E	2
187	Horseshoe #34	375193	4453	468	16N	2E	2
188	Horseshoe #35	375194	4453	469	16N	2E	2
189	Horseshoe #36	375195	4453	470	16N	2E	2
190	Horseshoe #37	375196	4453	471	16N	2E	1, 2
191	Horseshoe #38	375197	4453	472	16N	2E	1
192	Horseshoe #39	375198	4453	473	16N	2E	1
193	Horseshoe #40	375199	4453	474	16N	2E	1
194	Horseshoe #41	375200	4453	475	16N	2E	1
195	Horseshoe #42	375201	4453	476	16N	2E	1
196	Horseshoe #43	375202	4453	477	16N	2E	1
197	Horseshoe #44	375203	4453	478	16N	2E	2

RECEIVED
 JUN 19 10 34 AM
 FEDERAL BUREAU OF INVESTIGATION

No.	Name of Claim	AMC Number	YCR Book #	Page #	Township	Range	Section(s)
198	Horseshoe #45	375204	4453	479	16N	2E	2
199	Horseshoe #46	375205	4453	480	16N	2E	2
200	Horseshoe #47	375206	4453	481	16N	2E	2
201	Horseshoe #48	375207	4453	482	16N	2E	2
202	Horseshoe #49	375208	4453	483	16N	2E	2
203	Horseshoe #50	375209	4453	484	16N	2E	2
204	Horseshoe #51	375210	4453	485	16N	2E	1
205	Horseshoe #52	375211	4453	486	16N	2E	1
206	Horseshoe #53	375212	4453	487	16N	2E	1
207	Horseshoe #54	375213	4453	488	16N	2E	1
208	Horseshoe #55	375214	4453	489	16N	2E	1
209	Horseshoe #56	375215	4453	490	16N	2E	1
210	Horseshoe #57	375216	4453	491	16N	2E	1
211	Horseshoe #58	375217	4453	492	16N	2E	2
212	Horseshoe #59	375218	4453	493	16N	2E	2
213	Horseshoe #60	375219	4453	494	16N	2E	2
214	Horseshoe #61	375220	4453	495	16N	2E	1
215	Horseshoe #62	375221	4453	496	16N	2E	1
216	Horseshoe #63	375222	4453	497	16N	2E	1
217	Horseshoe #64	375223	4453	498	16N	2E	2
218	Horseshoe #65	375224	4453	499	16N	2E	2
219	Horseshoe #66	375225	4453	500	16N	2E	2
220	Horseshoe #67	375226	4453	501	16N	2E	1
221	Horseshoe #68	375227	4453	502	16N	2E	1
222	Horseshoe #69	375228	4453	503	16N	2E	1

222 claims @ \$140 = \$31,080.00

RECEIVED
 JUL 19 PM 2:45
 COUNTY OFFICE

United States Department of the Interior
Bureau of Land Management
LANDS/RECREATION & PLANNING
ONE N CENTRAL AVE
PHOENIX, AZ 85004 -2203
Phone: 602-417-9200

Receipt

No: 2835414

Transaction #: 2920917	
Date of Transaction: 07/18/2013	
CUSTOMER:	
PHOENIX CEMENT CO PO BOX 428 CLARKDALE, AZ 86324-0428 US	

LINE #	QTY	DESCRIPTION	REMARKS	UNIT PRICE	TOTAL
1	1.00	LOCATABLE MINERALS / MINING CLAIMS- NOT NEW-UNADJUD, ONE AUTH NO. ONLY / MINING CLAIM MONEY RECEIVED CASES: AMC356227/\$31080.00	NOI (222) 2013	- n/a -	31080.00
TOTAL:					\$31,080.00

PAYMENT INFORMATION					
1	AMOUNT:	31080.00	POSTMARKED:	N/A	
	TYPE:	CHECK	RECEIVED:	07/18/2013	
	CHECK NO:	003992			
	NAME:	PHOENIX CEMENT CO PO BOX 428 CLARKDALE AZ 86324-0428 US			

REMARKS

This receipt was generated by the automated BLM Collections and Billing System and is a paper representation of a portion of the official electronic record contained therein.

July 19, 2012

AMC 366714

After recording, return to:
Phoenix Cement Company
Attn: Brian Langford
P.O. Box 428
Clarkdale, AZ 86324

NO. OF CLAIMS 222
AMOUNT 31080
RECEIPT NO. 2612380
INIT. SC
** BLM-ASO**


Bureau of Land Management
Arizona State Office
One North Central Avenue
Suite 800
Phoenix, AZ 85004-4427

**NOTICE OF INTENT TO HOLD MINING CLAIMS AND PAYMENT
OF BLM MAINTENANCE FEE**

RE: Payment of Annual Claim Maintenance Fee

Dear Sir or Madam:

This will serve as notice that Salt River Pima-Maricopa Indian Community d.b.a. PHOENIX CEMENT COMPANY, whose current mailing address is: P.O. Box 428, Clarkdale, AZ 86324, intends to hold the mining claims described on Exhibit A attached hereto for the assessment year ending at 12 o'clock, noon, on September 1, 2013 by payment of the annual maintenance fee of \$140 per claim. Payment of such amount is made herewith for such assessment year for each of the claims, the name and BLM serial number with the book and page of recording of the location notice in the official records of Yavapai County, Arizona, of which is set forth on Exhibit A attached hereto and by this reference incorporated herein.


Brian L. Langford for
Phoenix Cement Company

RECEIVED
BLM AZ STATE OFFICE
2012 JUL 20 A 9:47
PHOENIX, ARIZONA

8/16/2012
ENTERED INTO COMPUTER

Exhibit A

Unpatented Mining Claims located in the Verde Mining District, Yavapai County, Arizona

Numerical Sequence	Name of Claim	AMC Number	Book #	Page #	Township	Range	Section(s)
1	Pima No. 1	356227	3917	472	16N	2E	10
2	Pima No. 2	356228	3917	473	16N	3E	13
3	Pima No. 3	356229	3917	474	16N	2E	1
4	Pima No. 4	356230	3917	475	16N	2E	1
5	Pima No. 5	356231	3917	476	16N	2E	3
6	Pima No. 6	356232	3917	477	16N	2E	3
7	Pima No. 7	356233	3917	478	16N	2E	3
8	Pima No. 8	356234	3917	479	16N	2E	3
9	Pima No. 9	356235	3917	480	16N	2E	3
10	Pima No. 10	356236	3917	481	16N	2E	3
11	Pima No. 11	356237	3917	482	16N	2E	3
12	Pima No. 12	356238	3917	483	16N	2E	3
13	Pima No. 13	356239	3917	484	16N	2E	3
14	Pima No. 14	356240	3917	485	16N	2E	4
15	Pima No. 15	356241	3917	486	16N	2E	4
16	Pima No. 16	356242	3917	487	16N	2E	4
17	Pima No. 17	356243	3917	488	16N	2E	4
18	Pima No. 18	356244	3917	489	16N	2E	3
19	Pima No. 19	356245	3917	490	16N	2E	3
20	Pima No. 20	356246	3917	491	16N	2E	3
21	Pima No. 21	356247	3917	492	16N	2E	3
22	Pima No. 22	356248	3917	493	16N	2E	3
23	Pima No. 23	356249	3917	494	16N	2E	3
24	Pima No. 24	356250	3917	495	16N	2E	3
25	Pima No. 25	356251	3917	496	16N	2E	3
26	Pima No. 26	356252	3917	497	16N	2E	4
27	Pima No. 27	356253	3917	498	16N	2E	4
28	Pima No. 28	356254	3917	499	16N	2E	4
29	Pima No. 29	356255	3917	500	16N	2E	4
30	Pima No. 30	356256	3917	501	16N	2E	3
31	Pima No. 31	356257	3917	502	16N	2E	3
32	Pima No. 32	356258	3917	503	16N	2E	4
33	Pima No. 33	356259	3917	504	17N	2E	34
34	Pima No. 34	356260	3917	505	16N	2E	15
35	Pima No. 35	356261	3917	506	16N	2E	10
36	Pima No. 36	356262	3917	507	16N	2E	15
37	Pima No. 37	356263	3917	508	16N	2E	10
38	Pima No. 38	356264	3917	509	16N	2E	10
39	Pima No. 39	356265	3917	510	16N	2E	15
40	Pima No. 40	356266	3917	511	16N	2E	10
41	Pima No. 41	356267	3917	512	16N	2E	15
42	Pima No. 42	356268	3917	513	16N	2E	10
43	Pima No. 43	356269	3917	514	16N	2E	10

RECEIVED
 BLM AT STATE OFFICE
 2012 JUL 20 A 9:47

43/50

Numerical Sequence	Name of Claim	AMC Number	Book #	Page #	Township	Range	Section(s)
44	Pima No. 44	356270	3917	515	16N	2E	10
45	Pima No. 45	356271	3917	516	16N	2E	10
46	Pima No. 46	356272	3917	517	16N	2E	9
47	Pima No. 47	356273	3917	518	16N	2E	11
48	Salt River No. 1	356274	3917	519	16N	2E	14, 15
49	Salt River No. 2	356275	3917	520	16N	2E	10,11,14,15
50	Salt River No. 3	356276	3917	521	16N	2E	15
51	Salt River No. 4	356277	3917	522	16N	2E	10, 15
52	Salt River No. 5	356278	3917	523	16N	2E	15
53	Salt River No. 6	356279	3917	524	16N	2E	10,15
54	Salt River No. 7	356280	3917	525	16N	2E	15
55	Salt River No. 8	356281	3917	526	16N	2E	10, 15
56	Salt River No. 9	356282	3917	527	16N	2E	15
57	Salt River No. 10	356283	3917	528	16N	2E	10, 15
58	Salt River No. 11	356284	3917	529	16N	2E	9, 10
59	Salt River No. 12	356285	3917	530	16N	2E	9, 10
60	Salt River No. 13	356286	3917	531	16N	2E	9, 10
61	Salt River No. 14	356287	3917	532	16N	2E	9, 10
62	Salt River No. 15	356288	3917	533	16N	2E	9
63	Salt River No. 15A	356289	3917	534	16N	2E	9
64	Salt River No. 17	356290	3917	535	16N	2E	3, 10
65	Salt River No. 18	356291	3917	536	16N	2E	3
66	Salt River No. 19	356292	3917	537	16N	2E	3, 10
67	Salt River No. 20	356293	3917	538	16N	2E	3
68	Salt River No. 21	356294	3917	539	16N	2E	3, 10
69	Salt River No. 22	356295	3917	540	16N	2E	3
70	Salt River No. 23	356296	3917	541	16N	2E	3, 10
71	Salt River No. 24	356297	3917	542	16N	2E	3
72	Salt River No. 25	356298	3917	543	16N	2E	3, 10
73	Salt River No. 26	356299	3917	544	16N	2E	3, 4
74	Salt River No. 27	356300	3917	545	16N	2E	3,4,9,10
75	Salt River No. 28	356301	3917	546	16N	2E	4
76	Salt River No. 29	356302	3917	547	16N	2E	4,9
77	Salt River No. 30	356303	3917	548	16N,17N	2E	3,35
78	Salt River No. 31	356304	3917	549	16N	2E	3,35
79	Salt River No. 32	356305	3917	550	16N, 17N	2E	3,35
80	Salt River No. 33	356306	3917	551	16N	2E	3,35
81	Salt River No. 34	356307	3917	552	16N, 17N	2E	3,35
82	Salt River No. 35	356308	3917	553	16N	2E	3,35
83	Salt River No. 36	356309	3917	554	16N, 17N	2E	3,35
84	Salt River No. 37	356310	3917	555	16N	2E	3,35
85	Salt River No. 38	356311	3917	556	16N, 17N	2E	3,35
86	Salt River No. 39	356312	3917	557	16N	2E	3,4
87	Salt River No. 40	356313	3917	558	16N, 17N	2E	3, 4, 34
88	Salt River No. 41	356314	3917	559	16N	2E	4
89	Salt River No. 42	356315	3917	560	16N, 17N	2E	4, 34
90	Salt River No. 43	356316	3917	561	16N	2E	4

RECEIVED
 JUL 20 11 47
 2012

47/50

Numerical Sequence	Name of Claim	AMC Number	Book #	Page #	Township	Range	Section(s)
91	Salt River No. 44	356317	3917	562	16N, 17N	2E	4, 34
92	Salt River No. 45	356318	3917	563	16N	2E	11
93	SRMG 1	360338	4123	140	16N	2E	11
94	SRMG 2	360339	4123	141	16N	2E	11
95	SRMG 3	360340	4123	142	16N	2E	11
96	SRMG 4	360341	4123	143	16N	2E	11
97	SRMG 5	360342	4123	144	16N	2E	12
98	SRMG 6	360343	4123	145	16N	2E	12
99	SRMG 7	360344	4123	146	16N	2E	12
100	SRMG 8	360345	4123	147	16N	2E	11
101	SRMG 9	360346	4123	148	16N	2E	11
102	SRMG 10	360347	4123	149	16N	2E	12
103	SRMG 11	360348	4123	150	16N	2E	12
104	SRMG 12	360349	4123	151	16N	2E	12
105	SRMG 13	360350	4123	152	16N	2E	2
106	SRMG 14	360351	4123	153	16N	2E	2
107	SRMG 15	360352	4123	154	16N	2E	2
108	SRMG 16	360353	4123	155	16N	2E	2
109	SRMG 17	360354	4123	156	16N	2E	2
110	SRMG 18	360355	4123	157	16N	2E	1
111	SRMG 19	360356	4123	158	16N	2E	1
112	SRMG 20	360357	4123	159	16N	2E	1
113	SRMG 21	360358	4123	160	16N	2E	1
114	SRMG 22	360359	4123	161	16N	2E	1
115	SRMG 23	360360	4123	162	16N	2E	2
116	SRMG 24	360361	4123	163	16N	2E	2
117	SRMG 25	360362	4123	164	16N	2E	2
118	SRMG 26	360363	4123	165	16N	2E	2
119	SRMG 27	360364	4123	166	16N	2E	2
120	SRMG 28	360365	4123	167	16N	2E	2
121	SRMG 29	360366	4123	168	16N	2E	1
122	SRMG 30	360367	4123	169	16N	2E	1
123	SRMG 31	360368	4123	170	16N	2E	1
124	SRMG 32	360369	4123	171	16N	2E	1
125	SRMG 33	360370	4123	172	16N	2E	1
126	SRMG 34	366714	4289	291	16N	2E	1
127	SRMG 35	360372	4123	174	16N	2E	1
128	SRMG 36	360373	4123	175	16N	2E	1
129	SRMG 37	360374	4123	176	16N	2E	1
130	SRMG 38	360375	4123	177	16N	2E	1
131	SRMG 39	360376	4123	178	16N	2E	1
132	SRMG 40	360377	4123	179	16N	2E	1
133	SRMG 41	360378	4123	180	16N	2E	1
134	SRMG 42	360379	4123	181	16N	2E	1
135	SRMG 43	360380	4123	182	16N	2E	1
136	SRMG 44	360381	4123	183	16N	2E	2
137	SRMG 45	360382	4123	184	16N	2E	2

RECEIVED
 BLM ALASKA DISTRICT OFFICE
 2012 JUL 20 A 9:47

47/52

Numerical Sequence	Name of Claim	AMC Number	Book #	Page #	Township	Range	Section(s)
138	SRMG 46	360383	4123	185	16N	2E	2
139	SRMG 47	360384	4123	186	16N	2E	2
140	SRMG 48	360385	4123	187	16N	2E	2
141	SRMG 49	360386	4123	188	16N	2E	1
142	SRMG 50	360387	4123	189	16N	2E	1
143	SRMG 51	360388	4123	190	16N	2E	1
144	SRMG 52	360389	4123	191	16N	2E	1
145	SRMG 53	360390	4123	192	16N	2E	1
146	SRMG 54	360391	4123	193	16N	2E	1
147	SRMG 55	360392	4289	292	16N	2E	2
148	SRMG 56	360393	4289	293	16N	2E	2
149	SRMG 57	360394	4289	294	16N	2E	2
150	SRMG 58	360395	4289	295	16N	2E	1
151	SRMG 59	360396	4289	296	16N	2E	1
152	SRMG 60	360397	4289	297	16N	2E	1
153	SRMG 61	360398	4289	298	16N	2E	1
154	Horseshoe #1	375160	4453	435	16N	2E	11
155	Horseshoe #2	375161	4453	436	16N	2E	11
156	Horseshoe #3	375162	4453	437	16N	2E	11
157	Horseshoe #4	375163	4453	438	16N	2E	11
158	Horseshoe #5	375164	4453	440	16N	2E	11, 12
159	Horseshoe #6	375165	4453	439	16N	2E	12
160	Horseshoe #7	375166	4453	441	16N	2E	12
161	Horseshoe #8	375167	4453	442	16N	2E	12
162	Horseshoe #9	375168	4453	443	16N	2E	12
163	Horseshoe #10	375169	4453	444	16N	2E	2, 11
164	Horseshoe #11	375170	4453	445	16N	2E	2, 11
165	Horseshoe #12	375171	4453	446	16N	2E	2, 11
166	Horseshoe #13	375172	4453	447	16N	2E	1, 2, 11, 12
167	Horseshoe #14	375173	4453	448	16N	2E	1, 12
168	Horseshoe #15	375174	4453	449	16N	2E	1, 12
169	Horseshoe #16	375175	4453	450	16N	2E	1, 12
170	Horseshoe #17	375176	4453	451	16N	2E	1, 12
171	Horseshoe #18	375177	4453	452	16N	2E	1, 12
172	Horseshoe #19	375178	4453	453	16N	2E	2
173	Horseshoe #20	375179	4453	454	16N	2E	2
174	Horseshoe #21	375180	4453	455	16N	2E	2
175	Horseshoe #22	375181	4453	456	16N	2E	2
176	Horseshoe #23	375182	4453	457	16N	2E	2
177	Horseshoe #24	375183	4453	458	16N	2E	2
178	Horseshoe #25	375184	4453	459	16N	2E	2
179	Horseshoe #26	375185	4453	460	16N	2E	2
180	Horseshoe #27	375186	4453	461	16N	2E	2
181	Horseshoe #28	375187	4453	462	16N	2E	2
182	Horseshoe #29	375188	4453	463	16N	2E	2
183	Horseshoe #30	375189	4453	464	16N	2E	2
184	Horseshoe #31	375190	4453	465	16N	2E	2

RECEIVED
 LEGAL STATE OFFICE
 JUL 20 A 9:47
 PHOENIX, ARIZONA

47/5c

Numerical Sequence	Name of Claim	AMC Number	Book #	Page #	Township	Range	Section(s)
185	Horseshoe #32	375191	4453	466	16N	2E	2
186	Horseshoe #33	375192	4453	467	16N	2E	2
187	Horseshoe #34	375193	4453	468	16N	2E	2
188	Horseshoe #35	375194	4453	469	16N	2E	2
189	Horseshoe #36	375195	4453	470	16N	2E	2
190	Horseshoe #37	375196	4453	471	16N	2E	1, 2
191	Horseshoe #38	375197	4453	472	16N	2E	1
192	Horseshoe #39	375198	4453	473	16N	2E	1
193	Horseshoe #40	375199	4453	474	16N	2E	1
194	Horseshoe #41	375200	4453	475	16N	2E	1
195	Horseshoe #42	375201	4453	476	16N	2E	1
196	Horseshoe #43	375202	4453	477	16N	2E	1
197	Horseshoe #44	375203	4453	478	16N	2E	2
198	Horseshoe #45	375204	4453	479	16N	2E	2
199	Horseshoe #46	375205	4453	480	16N	2E	2
200	Horseshoe #47	375206	4453	481	16N	2E	2
201	Horseshoe #48	375207	4453	482	16N	2E	2
202	Horseshoe #49	375208	4453	483	16N	2E	2
203	Horseshoe #50	375209	4453	484	16N	2E	1
204	Horseshoe #51	375210	4453	485	16N	2E	1
205	Horseshoe #52	375211	4453	486	16N	2E	1
206	Horseshoe #53	375212	4453	487	16N	2E	1
207	Horseshoe #54	375213	4453	488	16N	2E	1
208	Horseshoe #55	375214	4453	489	16N	2E	1
209	Horseshoe #56	375215	4453	490	16N	2E	1
210	Horseshoe #57	375216	4453	491	16N	2E	2
211	Horseshoe #58	375217	4453	492	16N	2E	2
212	Horseshoe #59	375218	4453	493	16N	2E	2
213	Horseshoe #60	375219	4453	494	16N	2E	1
214	Horseshoe #61	375220	4453	495	16N	2E	1
215	Horseshoe #62	375221	4453	496	16N	2E	1
216	Horseshoe #63	375222	4453	497	16N	2E	2
217	Horseshoe #64	375223	4453	498	16N	2E	2
218	Horseshoe #65	375224	4453	499	16N	2E	2
219	Horseshoe #66	375225	4453	500	16N	2E	1
220	Horseshoe #67	375226	4453	501	16N	2E	1
221	Horseshoe #68	375227	4453	502	16N	2E	1
222	Horseshoe #69	375228	4453	503	16N	2E	1

RECEIVED
BLM AZ STATE OFFICE
2012 JUL 20 A 9:47
PHOENIX, ARIZONA

38/40


United States Department of the Interior
Bureau of Land Management
 LANDS/RECREATION & PLANNING
 ONE N CENTRAL AVE
 PHOENIX, AZ 85004 -2203
 Phone: 602-417-9200

Receipt

No: 2612380

Transaction #: 2692579	
Date of Transaction: 07/20/2012	
CUSTOMER:	
	PHOENIX CEMENT CO PO BOX 428 CLARKDALE, AZ 86324-0428 US

LINE #	QTY	DESCRIPTION	REMARKS	UNIT PRICE	TOTAL
1	1.00	LOCATABLE MINERALS / MINING CLAIMS-NOT NEW-UNADJUD, ONE AUTH NO. ONLY / MINING CLAIM MONEY RECEIVED CASES: AMC356227/\$31080.00	MAINT (222) 2013	- n/a -	31080.00
TOTAL:					\$31,080.00

PAYMENT INFORMATION			
1	AMOUNT:	31080.00	POSTMARKED: N/A
	TYPE:	CHECK	RECEIVED: 07/20/2012
	CHECK NO:	102479	
	NAME:	PHOENIX CEMENT CO PO BOX 428 CLARKDALE AZ 86324-0428 US	

REMARKS

This receipt was generated by the automated BLM Collections and Billing System and is a paper representation of a portion of the official electronic record contained therein.

July 26, 2011

AMC 356227
AMC 360338
AMC 366714
AMC 375160

After recording, return to:
Phoenix Cement Company
Attn: Brian Langford
P.O. Box 428
Clarkdale, AZ 86324

Bureau of Land Management
Arizona State Office
One North Central Avenue
Suite 800
Phoenix, AZ 85004-4427

NO. OF CLAIMS 222
AMOUNT 31080
RECEIPT NO. 3402298
INIT. SL

**** BLM-ASO****

NOTICE OF INTENT TO HOLD MINING CLAIMS AND PAYMENT OF BLM MAINTENANCE FEE

RE: Payment of Annual Claim Maintenance Fee

Dear Sir or Madam:

This will serve as notice that Salt River Pima-Maricopa Indian Community d.b.a. PHOENIX CEMENT COMPANY, whose current mailing address is: P.O. Box 428, Clarkdale, AZ 86324, intends to hold the mining claims described on Exhibit A attached hereto for the assessment year ending at 12 o'clock, noon, on September 1, 2012 by payment of the annual maintenance fee of \$140 per claim. Payment of such amount is made herewith for such assessment year for each of the claims, the name and BLM serial number with the book and page of recording of the location notice in the official records of Yavapai County, Arizona, of which is set forth on Exhibit A attached hereto and by this reference incorporated herein.


Brian L. Langford for
Phoenix Cement Company

AUG 22 2011 *cm*

RECEIVED
BLM STATE OFFICE
2011 AUG 11 AM 10:38
PHOENIX, ARIZONA

Numerical Sequence	Name of Claim	AMC Number	Book #	Page #	Township	Range	Section(s)
91	Salt River No. 44	356317	3917	562	16N, 17N	2E	4, 34
92	Salt River No. 45	356318	3917	563	16N	2E	11
93	SRMG 1	360338	4123	140	16N	2E	11
94	SRMG 2	360339	4123	141	16N	2E	11
95	SRMG 3	360340	4123	142	16N	2E	11
96	SRMG 4	360341	4123	143	16N	2E	11
97	SRMG 5	360342	4123	144	16N	2E	12
98	SRMG 6	360343	4123	145	16N	2E	12
99	SRMG 7	360344	4123	146	16N	2E	12
100	SRMG 8	360345	4123	147	16N	2E	11
101	SRMG 9	360346	4123	148	16N	2E	11
102	SRMG 10	360347	4123	149	16N	2E	12
103	SRMG 11	360348	4123	150	16N	2E	12
104	SRMG 12	360349	4123	151	16N	2E	12
105	SRMG 13	360350	4123	152	16N	2E	2
106	SRMG 14	360351	4123	153	16N	2E	2
107	SRMG 15	360352	4123	154	16N	2E	2
108	SRMG 16	360353	4123	155	16N	2E	2
109	SRMG 17	360354	4123	156	16N	2E	2
110	SRMG 18	360355	4123	157	16N	2E	1
111	SRMG 19	360356	4123	158	16N	2E	1
112	SRMG 20	360357	4123	159	16N	2E	1
113	SRMG 21	360358	4123	160	16N	2E	1
114	SRMG 22	360359	4123	161	16N	2E	1
115	SRMG 23	360360	4123	162	16N	2E	2
116	SRMG 24	360361	4123	163	16N	2E	2
117	SRMG 25	360362	4123	164	16N	2E	2
118	SRMG 26	360363	4123	165	16N	2E	2
119	SRMG 27	360364	4123	166	16N	2E	2
120	SRMG 28	360365	4123	167	16N	2E	2
121	SRMG 29	360366	4123	168	16N	2E	1
122	SRMG 30	360367	4123	169	16N	2E	1
123	SRMG 31	360368	4123	170	16N	2E	1
124	SRMG 32	360369	4123	171	16N	2E	1
125	SRMG 33	360370	4123	172	16N	2E	1
126	SRMG 34	366714	4289	291	16N	2E	2
127	SRMG 35	360372	4123	174	16N	2E	2
128	SRMG 36	360373	4123	175	16N	2E	2
129	SRMG 37	360374	4123	176	16N	2E	2
130	SRMG 38	360375	4123	177	16N	2E	2
131	SRMG 39	360376	4123	178	16N	2E	1
132	SRMG 40	360377	4123	179	16N	2E	1
133	SRMG 41	360378	4123	180	16N	2E	1
134	SRMG 42	360379	4123	181	16N	2E	1
135	SRMG 43	360380	4123	182	16N	2E	1
136	SRMG 44	360381	4123	183	16N	2E	1
137	SRMG 45	360382	4123	184	16N	2E	2

RECEIVED
 JUN 11 11 10 38 AM '08

47/2

Numerical Sequence	Name of Claim	AMC Number	Book #	Page #	Township	Range	Section(s)
138	SRMG 46	360383	4123	185	16N	2E	2
139	SRMG 47	360384	4123	186	16N	2E	2
140	SRMG 48	360385	4123	187	16N	2E	2
141	SRMG 49	360386	4123	188	16N	2E	1
142	SRMG 50	360387	4123	189	16N	2E	1
143	SRMG 51	360388	4123	190	16N	2E	1
144	SRMG 52	360389	4123	191	16N	2E	1
145	SRMG 53	360390	4123	192	16N	2E	1
146	SRMG 54	360391	4123	193	16N	2E	1
147	SRMG 55	360392	4289	292	16N	2E	2
148	SRMG 56	360393	4289	293	16N	2E	2
149	SRMG 57	360394	4289	294	16N	2E	2
150	SRMG 58	360395	4289	295	16N	2E	1
151	SRMG 59	360396	4289	296	16N	2E	1
152	SRMG 60	360397	4289	297	16N	2E	1
153	SRMG 61	360398	4289	298	16N	2E	1
154	Horseshoe #1	375160	4453	435	16N	2E	11
155	Horseshoe #2	375161	4453	436	16N	2E	11
156	Horseshoe #3	375162	4453	437	16N	2E	11
157	Horseshoe #4	375163	4453	438	16N	2E	11
158	Horseshoe #5	375164	4453	440	16N	2E	11, 12
159	Horseshoe #6	375165	4453	439	16N	2E	12
160	Horseshoe #7	375166	4453	441	16N	2E	12
161	Horseshoe #8	375167	4453	442	16N	2E	12
162	Horseshoe #9	375168	4453	443	16N	2E	12
163	Horseshoe #10	375169	4453	444	16N	2E	2, 11
164	Horseshoe #11	375170	4453	445	16N	2E	2, 11
165	Horseshoe #12	375171	4453	446	16N	2E	2, 11
166	Horseshoe #13	375172	4453	447	16N	2E	1, 2, 11, 12
167	Horseshoe #14	375173	4453	448	16N	2E	1, 12
168	Horseshoe #15	375174	4453	449	16N	2E	1, 12
169	Horseshoe #16	375175	4453	450	16N	2E	1, 12
170	Horseshoe #17	375176	4453	451	16N	2E	1, 12
171	Horseshoe #18	375177	4453	452	16N	2E	1, 12
172	Horseshoe #19	375178	4453	453	16N	2E	2
173	Horseshoe #20	375179	4453	454	16N	2E	2
174	Horseshoe #21	375180	4453	455	16N	2E	2
175	Horseshoe #22	375181	4453	456	16N	2E	2
176	Horseshoe #23	375182	4453	457	16N	2E	2
177	Horseshoe #24	375183	4453	458	16N	2E	2
178	Horseshoe #25	375184	4453	459	16N	2E	1
179	Horseshoe #26	375185	4453	460	16N	2E	1
180	Horseshoe #27	375186	4453	461	16N	2E	1
181	Horseshoe #28	375187	4453	462	16N	2E	1
182	Horseshoe #29	375188	4453	463	16N	2E	1
183	Horseshoe #30	375189	4453	464	16N	2E	1
184	Horseshoe #31	375190	4453	465	16N	2E	2

RECEIVED
 AUG 11 10 28 AM '07

47/50

Numerical Sequence	Name of Claim	AMC Number	Book #	Page #	Township	Range	Section(s)
185	Horseshoe #32	375191	4453	466	16N	2E	2
186	Horseshoe #33	375192	4453	467	16N	2E	2
187	Horseshoe #34	375193	4453	468	16N	2E	2
188	Horseshoe #35	375194	4453	469	16N	2E	2
189	Horseshoe #36	375195	4453	470	16N	2E	2
190	Horseshoe #37	375196	4453	471	16N	2E	1, 2
191	Horseshoe #38	375197	4453	472	16N	2E	1
192	Horseshoe #39	375198	4453	473	16N	2E	1
193	Horseshoe #40	375199	4453	474	16N	2E	1
194	Horseshoe #41	375200	4453	475	16N	2E	1
195	Horseshoe #42	375201	4453	476	16N	2E	1
196	Horseshoe #43	375202	4453	477	16N	2E	1
197	Horseshoe #44	375203	4453	478	16N	2E	2
198	Horseshoe #45	375204	4453	479	16N	2E	2
199	Horseshoe #46	375205	4453	480	16N	2E	2
200	Horseshoe #47	375206	4453	481	16N	2E	2
201	Horseshoe #48	375207	4453	482	16N	2E	2
202	Horseshoe #49	375208	4453	483	16N	2E	2
203	Horseshoe #50	375209	4453	484	16N	2E	1
204	Horseshoe #51	375210	4453	485	16N	2E	1
205	Horseshoe #52	375211	4453	486	16N	2E	1
206	Horseshoe #53	375212	4453	487	16N	2E	1
207	Horseshoe #54	375213	4453	488	16N	2E	1
208	Horseshoe #55	375214	4453	489	16N	2E	1
209	Horseshoe #56	375215	4453	490	16N	2E	1
210	Horseshoe #57	375216	4453	491	16N	2E	2
211	Horseshoe #58	375217	4453	492	16N	2E	2
212	Horseshoe #59	375218	4453	493	16N	2E	2
213	Horseshoe #60	375219	4453	494	16N	2E	1
214	Horseshoe #61	375220	4453	495	16N	2E	1
215	Horseshoe #62	375221	4453	496	16N	2E	1
216	Horseshoe #63	375222	4453	497	16N	2E	2
217	Horseshoe #64	375223	4453	498	16N	2E	2
218	Horseshoe #65	375224	4453	499	16N	2E	2
219	Horseshoe #66	375225	4453	500	16N	2E	1
220	Horseshoe #67	375226	4453	501	16N	2E	1
221	Horseshoe #68	375227	4453	502	16N	2E	1
222	Horseshoe #69	375228	4453	503	16N	2E	1

RECEIVED
 LAND RECORDS OFFICE
 2011 AUG 11 A 10:38
 PHOENIX, ARIZONA

33/50

United States Department of the Interior
Bureau of Land Management
 LANDS/RECREATION & PLANNING
 ONE N CENTRAL AVE
 PHOENIX, AZ 85004 -2203
 Phone: 602-417-9200

Receipt

No: 2402298

Transaction #: 2477521	
Date of Transaction: 08/11/2011	
CUSTOMER:	
PHOENIX CEMENT CO PO BOX 428 CLARKDALE, AZ 86324-0428 US	

LINE #	QTY	DESCRIPTION	REMARKS	UNIT PRICE	TOTAL
1	1.00	LOCATABLE MINERALS / MINING CLAIMS-NOT NEW-UNADJUD, ONE AUTH NO. ONLY / MINING CLAIM MONEY RECEIVED CASES: AMC356227/\$31080.00	MAINT (222) 2012	- n/a -	31080.00
TOTAL:					\$31,080.00

PAYMENT INFORMATION					
1	AMOUNT:	31080.00	POSTMARKED:	N/A	
	TYPE:	CHECK	RECEIVED:	08/11/2011	
	CHECK NO:	096871			
	NAME:	PHOENIX CEMENT CO PO BOX 428 CLARKDALE AZ 86324-0428 US			

REMARKS

This receipt was generated by the automated BLM Collections and Billing System and is a paper representation of a portion of the official electronic record contained therein.

of the official electronic record contained therein.

AMC 87712
207543
260521
263074
272753
355391
356227
360338
366714
375160

ENTERED INTO COMPUTER
SEP 08 2010 ml

August 10, 2010

After recording, return to:
Phoenix Cement Company
Attn: Brian Langford
P.O. Box 428
Clarkdale, AZ 86324


Bureau of Land Management
Arizona State Office
One North Central Avenue
Suite 800
Phoenix, AZ 85004-4427

**NOTICE OF INTENT TO HOLD MINING CLAIMS AND PAYMENT
OF BLM MAINTENANCE FEE**

RE: Payment of Annual Claim Maintenance Fee

Dear Sir or Madam:

This will serve as notice that Salt River Pima-Maricopa Indian Community d.b.a. PHOENIX CEMENT COMPANY, whose current mailing address is: P.O. Box 428, Clarkdale, AZ 86324, intends to hold the mining claims described on Exhibit A attached hereto for the assessment year ending at 12 o'clock, noon, on September 1, 2011 by payment of the annual maintenance fee of \$140 per claim. Payment of such amount is made herewith for such assessment year for each of the claims, the name and BLM serial number with the book and page of recording of the location notice in the official records of Yavapai County, Arizona, of which is set forth on Exhibit A attached hereto and by this reference incorporated herein. The mining claims described on Exhibit B are associated with patent application A-22975 and therefore exempt from rental fees per 43 CFR Parts 3730, et al.


Brian L. Langford for
Phoenix Cement Company

RECEIVED
BLM AZ STATE OFFICE
2010 AUG 24 P 1:53
PHOENIX, ARIZONA

NO. OF CLAIMS 65
AMOUNT \$9,100.00
RECEIPT NO. 2198920
INIT. A.L.

** BLM-ASO **

Exhibit A
Unpatented Mining Claims located in Yavapai County, Arizona

Numerical Sequence	Name of Claim	AMC Number	Yavapai County, AZ Recorder's Book #	Page #
1	Libby 1B	207544	1570	700,701
2	Libby 1C	207545	1570	702,703
3	Libby 1D	207546	1570	704,705
4	Libby 1E	207547	1570	706,707
5	Libby 1F	207548✓	1570	708,709
6	Libby 2E	207554	1570	664,665
7	Libby 2F	207555	1570	666,667
8	Gypsum Heart A	207561	1570	678,679
9	Gypsum Heart B	207562	1570	680,681
10	Gypsum Heart C	207563	1570	682,683
11	Gypsum Heart 2A	207564	1570	692,693
12	Gypsum Heart 4B	207571	1570	720,721
13	Gypsum Heart 4C	207572	1570	722,723
14	Gypsum Heart 4D	207573	1570	724,725
15	Mormon Flat A	207598X	1570	756,757
16	Troy D	207611✓	1570	776,777
17	Verde Star 8C	272763✓	1959	920
18	Verde Star 8D	272764	1959	922
19	Verde Star 8E	272765	1959	924
20	Verde Star 10A	272767	1959	928
21	Verde Star 10B	272768	1959	930
22	Verde Star 10C	272769	1959	932
23	Verde Star 10D	272770	1959	934
24	Verde Star 10E	272771	1959	936
25	Verde Star 10F	272772	1959	938
26	Verde Star 10G	272773	1959	940
27	Verde Star 10H	272774	1959	942
28	Verde Star 13A	272783	1959	963
29	Verde Star 13B	272784	1959	962
30	Verde Star 13D	272786	1959	966
31	Verde Star 13F	272788	1959	970
32	Verde Star 13H	272790	1959	974
33	Billy H	87732	260	74
34	Billy I	87733	260	75
35	Billy R	87736	260	84
36	Billy S	87737	260	85
37	Billy Fraction	87739	260	92
38	GH Mill Site 1	260521	1866	275,276
39	GH Mill Site 2	260522	1866	277,278

RECEIVED
 BLM ARIZONA
 2010 AUG 24 PM 1:53
 STATE OFFICE

Numerical Sequence	Name of Claim	AMC Number	Yavapai County, AZ Recorder's Book #	Page #
40	GH Mill Site 3	260523	1866	279,280
41	GH Mill Site 4	260524	1866	281,282
42	GH Mill Site 11	260531	1866	295,296
43	GH Mill Site 12	260532	1866	297,298
44	GH Mill Site 14	260534	1866	301,302
45	GH Mill Site 15	263074	1881	550,551
46	GH Mill Site 16	263075	1881	548,549
47	Smiths Well 1	355391	3813	547
48	Smiths Well 2	355392	3813	548
49	Smiths Well 3	355393	3813	549
50	Smiths Well 4	355394	3813	550
51	Smiths Well 5	355395	3813	551
52	Smiths Well 6	355396	3813	552
53	Smiths Well 7	355397	3813	553
54	Smiths Well 8	355398	3813	554
55	Smiths Well 9	355399	3813	555
56	Smiths Well 10	355400	3813	556
57	Smiths Well 11	355401	3813	213
58	Smiths Well 12	355402	3815	214
59	Smiths Well 13	355403	3815	557
60	Smiths Well 14	355404	3813	215
61	Smiths Well 15	355405	3815	216
62	Smiths Well 16	355406	3815	217
63	Smiths Well 17	355407	3815	218
64	Smiths Well 18	355408	3815	219
65	Smiths Well 19	355409	3815	220

RECEIVED
CLIMAZ STATE OFFICE
2010 AUG 24 P 1:53
PHOENIX, ARIZONA

Exhibit A

Unpatented Mining Claims located in Yavapai County, Arizona removed from patent application A-22975

Numerical Sequence	Name of Claim	AMC Number	Yavapai County, AZ Recorder's Book #	Page #	Portion Removed
1	Mormon Flat C	207600	1570	752,753	S 1/2
2	Glen Canyon C	207576	1570	688,689	N 1/2
3	Glen Canyon D	207577	1570	690,691	N 1/2

RECEIVED
BLM AZ STATE OFFICE
2010 AUG 24 P 1:53
PHOENIX, ARIZONA

NO. OF CLAIMS, 3
AMOUNT \$420.00
RECEIPT NO. 2198920
INIT. AC

** BLM-ASO **

August 10, 2010

After recording, return to:
Phoenix Cement Company
Attn: Brian Langford
P.O. Box 428
Clarkdale, AZ 86324

Bureau of Land Management
Arizona State Office
One North Central Avenue
Suite 800
Phoenix, AZ 85004-4427

**NOTICE OF INTENT TO HOLD MINING CLAIMS AND PAYMENT
OF BLM MAINTENANCE FEE**

RE: Payment of Annual Claim Maintenance Fee

Dear Sir or Madam:

This will serve as notice that Salt River Pima-Maricopa Indian Community d.b.a. PHOENIX CEMENT COMPANY, whose current mailing address is: P.O. Box 428, Clarkdale, AZ 86324, intends to hold the mining claims described on Exhibit A attached hereto for the assessment year ending at 12 o'clock, noon, on September 1, 2011 by payment of the annual maintenance fee of \$140 per claim. The claims have been associated with patent application A-22975 began in 1987 and therefore have been exempt from rental fees per 43 CFR Parts 3730. However, portions of the claims have withdrawn from the application. Payment of such amount is made herewith for such assessment year for each of the claims, the name and BLM serial number with the book and page of recording of the location notice in the official records of Yavapai County, Arizona, of which is set forth on Exhibit A attached hereto and by this reference incorporated herein.



Brian L. Langford for
Phoenix Cement Company

PHOENIX, ARIZONA

2010 AUG 24 P 1:53

RECEIVED
BLM AZ STATE OFFICE

August 10, 2010

After recording, return to:
Phoenix Cement Company
Attn: Brian Langford
P.O. Box 428
Clarkdale, AZ 86324


Bureau of Land Management
Arizona State Office
One North Central Avenue
Suite 800
Phoenix, AZ 85004-4427

**NOTICE OF INTENT TO HOLD MINING CLAIMS AND PAYMENT
OF BLM MAINTENANCE FEE**

RE: Payment of Annual Claim Maintenance Fee

Dear Sir or Madam:

This will serve as notice that Salt River Pima-Maricopa Indian Community d.b.a. PHOENIX CEMENT COMPANY, whose current mailing address is: P.O. Box 428, Clarkdale, AZ 86324, intends to hold the mining claims described on Exhibit A attached hereto for the assessment year ending at 12 o'clock, noon, on September 1, 2011 by payment of the annual maintenance fee of \$140 per claim. Payment of such amount is made herewith for such assessment year for each of the claims, the name and BLM serial number with the book and page of recording of the location notice in the official records of Yavapai County, Arizona, of which is set forth on Exhibit A attached hereto and by this reference incorporated herein.



Brian L. Langford for
Phoenix Cement Company

RECEIVED
BLM AZ STATE OFFICE
2010 AUG 24 P 1:53
PHOENIX, ARIZONA

NO. OF CLAIMS 222
AMOUNT \$31080.00
RECEIPT NO. 2198920
INIT. A.A.

** BLM-ASO **

Exhibit A

Unpatented Mining Claims located in the Verde Mining District, Yavapai County, Arizona

Numerical Sequence	Name of Claim	AMC Number	Book #	Page #	Township	Range	Section(s)
1	Pima No. 1	356227	3917	472	16N	2E	10
2	Pima No. 2	356228	3917	473	16N	3E	13
3	Pima No. 3	356229	3917	474	16N	2E	1
4	Pima No. 4	356230	3917	475	16N	2E	1
5	Pima No. 5	356231	3917	476	16N	2E	3
6	Pima No. 6	356232	3917	477	16N	2E	3
7	Pima No. 7	356233	3917	478	16N	2E	3
8	Pima No. 8	356234	3917	479	16N	2E	3
9	Pima No. 9	356235	3917	480	16N	2E	3
10	Pima No. 10	356236	3917	481	16N	2E	3
11	Pima No. 11	356237	3917	482	16N	2E	3
12	Pima No. 12	356238	3917	483	16N	2E	3
13	Pima No. 13	356239	3917	484	16N	2E	3
14	Pima No. 14	356240	3917	485	16N	2E	4
15	Pima No. 15	356241	3917	486	16N	2E	4
16	Pima No. 16	356242	3917	487	16N	2E	4
17	Pima No. 17	356243	3917	488	16N	2E	4
18	Pima No. 18	356244	3917	489	16N	2E	3
19	Pima No. 19	356245	3917	490	16N	2E	3
20	Pima No. 20	356246	3917	491	16N	2E	3
21	Pima No. 21	356247	3917	492	16N	2E	3
22	Pima No. 22	356248	3917	493	16N	2E	3
23	Pima No. 23	356249	3917	494	16N	2E	3
24	Pima No. 24	356250	3917	495	16N	2E	3
25	Pima No. 25	356251	3917	496	16N	2E	3
26	Pima No. 26	356252	3917	497	16N	2E	4
27	Pima No. 27	356253	3917	498	16N	2E	4
28	Pima No. 28	356254	3917	499	16N	2E	4
29	Pima No. 29	356255	3917	500	16N	2E	4
30	Pima No. 30	356256	3917	501	16N	2E	3
31	Pima No. 31	356257	3917	502	16N	2E	3
32	Pima No. 32	356258	3917	503	16N	2E	4
33	Pima No. 33	356259	3917	504	17N	2E	34
34	Pima No. 34	356260	3917	505	16N	2E	14
35	Pima No. 35	356261	3917	506	16N	2E	15
36	Pima No. 36	356262	3917	507	16N	2E	10
37	Pima No. 37	356263	3917	508	16N	2E	15
38	Pima No. 38	356264	3917	509	16N	2E	10
39	Pima No. 39	356265	3917	510	16N	2E	15
40	Pima No. 40	356266	3917	511	16N	2E	10
41	Pima No. 41	356267	3917	512	16N	2E	15
42	Pima No. 42	356268	3917	513	16N	2E	10
43	Pima No. 43	356269	3917	514	16N	2E	10

RECEIVED
 CLERK'S OFFICE
 YAVAPAI COUNTY
 ARIZONA
 200 AUG 24 P 1:53

Numerical Sequence	Name of Claim	AMC Number	Book #	Page #	Township	Range	Section(s)
44	Pima No. 44	356270	3917	515	16N	2E	10
45	Pima No. 45	356271	3917	516	16N	2E	10
46	Pima No. 46	356272	3917	517	16N	2E	9
47	Pima No. 47	356273	3917	518	16N	2E	11
48	Salt River No. 1	356274	3917	519	16N	2E	14, 15
49	Salt River No. 2	356275	3917	520	16N	2E	10,11,14,15
50	Salt River No. 3	356276	3917	521	16N	2E	15
51	Salt River No. 4	356277	3917	522	16N	2E	10, 15
52	Salt River No. 5	356278	3917	523	16N	2E	15
53	Salt River No. 6	356279	3917	524	16N	2E	10,15
54	Salt River No. 7	356280	3917	525	16N	2E	15
55	Salt River No. 8	356281	3917	526	16N	2E	10, 15
56	Salt River No. 9	356282	3917	527	16N	2E	15
57	Salt River No. 10	356283	3917	528	16N	2E	10, 15
58	Salt River No. 11	356284	3917	529	16N	2E	9, 10
59	Salt River No. 12	356285	3917	530	16N	2E	9, 10
60	Salt River No. 13	356286	3917	531	16N	2E	9, 10
61	Salt River No. 14	356287	3917	532	16N	2E	9, 10
62	Salt River No. 15	356288	3917	533	16N	2E	9
63	Salt River No. 15A	356289	3917	534	16N	2E	9
64	Salt River No. 17	356290	3917	535	16N	2E	3, 10
65	Salt River No. 18	356291	3917	536	16N	2E	3
66	Salt River No. 19	356292	3917	537	16N	2E	3, 10
67	Salt River No. 20	356293	3917	538	16N	2E	3
68	Salt River No. 21	356294	3917	539	16N	2E	3, 10
69	Salt River No. 22	356295	3917	540	16N	2E	3
70	Salt River No. 23	356296	3917	541	16N	2E	3, 10
71	Salt River No. 24	356297	3917	542	16N	2E	3
72	Salt River No. 25	356298	3917	543	16N	2E	3, 10
73	Salt River No. 26	356299	3917	544	16N	2E	3, 4
74	Salt River No. 27	356300	3917	545	16N	2E	3,4,9,10
75	Salt River No. 28	356301	3917	546	16N	2E	4
76	Salt River No. 29	356302	3917	547	16N	2E	4,9
77	Salt River No. 30	356303	3917	548	16N,17N	2E	3,35
78	Salt River No. 31	356304	3917	549	16N	2E	3
79	Salt River No. 32	356305	3917	550	16N, 17N	2E	3, 35
80	Salt River No. 33	356306	3917	551	16N	2E	3
81	Salt River No. 34	356307	3917	552	16N, 17N	2E	3, 35
82	Salt River No. 35	356308	3917	553	16N	2E	3
83	Salt River No. 36	356309	3917	554	16N, 17N	2E	34, 35
84	Salt River No. 37	356310	3917	555	16N	2E	3
85	Salt River No. 38	356311	3917	556	16N, 17N	2E	4, 34
86	Salt River No. 39	356312	3917	557	16N	2E	3, 4
87	Salt River No. 40	356313	3917	558	16N, 17N	2E	3, 4, 34
88	Salt River No. 41	356314	3917	559	16N	2E	4
89	Salt River No. 42	356315	3917	560	16N, 17N	2E	4, 34
90	Salt River No. 43	356316	3917	561	16N	2E	4

RECEIVED
 COUNTY CLERK
 PIMA COUNTY
 OFFICE
 1-53

Numerical Sequence	Name of Claim	AMC Number	Book #	Page #	Township	Range	Section(s)
91	Salt River No. 44	356317	3917	562	16N, 17N	2E	4, 34
92	Salt River No. 45	356318	3917	563	16N	2E	11
93	SRMG 1	360338	4123	140	16N	2E	11
94	SRMG 2	360339	4123	141	16N	2E	11
95	SRMG 3	360340	4123	142	16N	2E	11
96	SRMG 4	360341	4123	143	16N	2E	11
97	SRMG 5	360342	4123	144	16N	2E	12
98	SRMG 6	360343	4123	145	16N	2E	12
99	SRMG 7	360344	4123	146	16N	2E	12
100	SRMG 8	360345	4123	147	16N	2E	11
101	SRMG 9	360346	4123	148	16N	2E	11
102	SRMG 10	360347	4123	149	16N	2E	12
103	SRMG 11	360348	4123	150	16N	2E	12
104	SRMG 12	360349	4123	151	16N	2E	12
105	SRMG 13	360350	4123	152	16N	2E	2
106	SRMG 14	360351	4123	153	16N	2E	2
107	SRMG 15	360352	4123	154	16N	2E	2
108	SRMG 16	360353	4123	155	16N	2E	2
109	SRMG 17	360354	4123	156	16N	2E	2
110	SRMG 18	360355	4123	157	16N	2E	1
111	SRMG 19	360356	4123	158	16N	2E	1
112	SRMG 20	360357	4123	159	16N	2E	1
113	SRMG 21	360358	4123	160	16N	2E	1
114	SRMG 22	360359	4123	161	16N	2E	1
115	SRMG 23	360360	4123	162	16N	2E	2
116	SRMG 24	360361	4123	163	16N	2E	2
117	SRMG 25	360362	4123	164	16N	2E	2
118	SRMG 26	360363	4123	165	16N	2E	2
119	SRMG 27	360364	4123	166	16N	2E	2
120	SRMG 28	360365	4123	167	16N	2E	2
121	SRMG 29	360366	4123	168	16N	2E	1
122	SRMG 30	360367	4123	169	16N	2E	1
123	SRMG 31	360368	4123	170	16N	2E	1
124	SRMG 32	360369	4123	171	16N	2E	1
125	SRMG 33	360370	4123	172	16N	2E	1
126	SRMG 34	366714	4289	291	16N	2E	2
127	SRMG 35	360372	4123	174	16N	2E	2
128	SRMG 36	360373	4123	175	16N	2E	2
129	SRMG 37	360374	4123	176	16N	2E	2
130	SRMG 38	360375	4123	177	16N	2E	2
131	SRMG 39	360376	4123	178	16N	2E	1
132	SRMG 40	360377	4123	179	16N	2E	1
133	SRMG 41	360378	4123	180	16N	2E	1
134	SRMG 42	360379	4123	181	16N	2E	1
135	SRMG 43	360380	4123	182	16N	2E	1
136	SRMG 44	360381	4123	183	16N	2E	2
137	SRMG 45	360382	4123	184	16N	2E	2

RECEIVED
 2009 AUG 24 P 1:53
 COUNTY CLERK
 ARIZONA

Numerical Sequence	Name of Claim	AMC Number	Book #	Page #	Township	Range	Section(s)
138	SRMG 46	360383	4123	185	16N	2E	2
139	SRMG 47	360384	4123	186	16N	2E	2
140	SRMG 48	360385	4123	187	16N	2E	2
141	SRMG 49	360386	4123	188	16N	2E	1
142	SRMG 50	360387	4123	189	16N	2E	1
143	SRMG 51	360388	4123	190	16N	2E	1
144	SRMG 52	360389	4123	191	16N	2E	1
145	SRMG 53	360390	4123	192	16N	2E	1
146	SRMG 54	360391	4123	193	16N	2E	1
147	SRMG 55	360392	4289	292	16N	2E	2
148	SRMG 56	360393	4289	293	16N	2E	2
149	SRMG 57	360394	4289	294	16N	2E	2
150	SRMG 58	360395	4289	295	16N	2E	1
151	SRMG 59	360396	4289	296	16N	2E	1
152	SRMG 60	360397	4289	297	16N	2E	1
153	SRMG 61	360398	4289	298	16N	2E	1
154	Horseshoe #1	375160	4453	435	16N	2E	11
155	Horseshoe #2	375161	4453	436	16N	2E	11
156	Horseshoe #3	375162	4453	437	16N	2E	11
157	Horseshoe #4	375163	4453	438	16N	2E	11
158	Horseshoe #5	375164	4453	440	16N	2E	11, 12
159	Horseshoe #6	375165	4453	439	16N	2E	12
160	Horseshoe #7	375166	4453	441	16N	2E	12
161	Horseshoe #8	375167	4453	442	16N	2E	12
162	Horseshoe #9	375168	4453	443	16N	2E	12
163	Horseshoe #10	375169	4453	444	16N	2E	12
164	Horseshoe #11	375170	4453	445	16N	2E	2, 11
165	Horseshoe #12	375171	4453	446	16N	2E	2, 11
166	Horseshoe #13	375172	4453	447	16N	2E	2, 11
167	Horseshoe #14	375173	4453	448	16N	2E	1, 2, 11, 12
168	Horseshoe #15	375174	4453	449	16N	2E	1, 12
169	Horseshoe #16	375175	4453	450	16N	2E	1, 12
170	Horseshoe #17	375176	4453	451	16N	2E	1, 12
171	Horseshoe #18	375177	4453	452	16N	2E	1, 12
172	Horseshoe #19	375178	4453	453	16N	2E	2
173	Horseshoe #20	375179	4453	454	16N	2E	2
174	Horseshoe #21	375180	4453	455	16N	2E	2
175	Horseshoe #22	375181	4453	456	16N	2E	2
176	Horseshoe #23	375182	4453	457	16N	2E	2
177	Horseshoe #24	375183	4453	458	16N	2E	2
178	Horseshoe #25	375184	4453	459	16N	2E	2
179	Horseshoe #26	375185	4453	460	16N	2E	2
180	Horseshoe #27	375186	4453	461	16N	2E	2
181	Horseshoe #28	375187	4453	462	16N	2E	2
182	Horseshoe #29	375188	4453	463	16N	2E	2
183	Horseshoe #30	375189	4453	464	16N	2E	2
184	Horseshoe #31	375190	4453	465	16N	2E	2

200 AUG 21 11 53
 RECEIVED
 CLERK'S OFFICE

Numerical Sequence	Name of Claim	AMC Number	Book #	Page #	Township	Range	Section(s)
185	Horseshoe #32	375191	4453	466	16N	2E	2
186	Horseshoe #33	375192	4453	467	16N	2E	2
187	Horseshoe #34	375193	4453	468	16N	2E	2
188	Horseshoe #35	375194	4453	469	16N	2E	2
189	Horseshoe #36	375195	4453	470	16N	2E	2
190	Horseshoe #37	375196	4453	471	16N	2E	1, 2
191	Horseshoe #38	375197	4453	472	16N	2E	1
192	Horseshoe #39	375198	4453	473	16N	2E	1
193	Horseshoe #40	375199	4453	474	16N	2E	1
194	Horseshoe #41	375200	4453	475	16N	2E	1
195	Horseshoe #42	375201	4453	476	16N	2E	1
196	Horseshoe #43	375202	4453	477	16N	2E	1
197	Horseshoe #44	375203	4453	478	16N	2E	2
198	Horseshoe #45	375204	4453	479	16N	2E	2
199	Horseshoe #46	375205	4453	480	16N	2E	2
200	Horseshoe #47	375206	4453	481	16N	2E	2
201	Horseshoe #48	375207	4453	482	16N	2E	2
202	Horseshoe #49	375208	4453	483	16N	2E	2
203	Horseshoe #50	375209	4453	484	16N	2E	1
204	Horseshoe #51	375210	4453	485	16N	2E	1
205	Horseshoe #52	375211	4453	486	16N	2E	1
206	Horseshoe #53	375212	4453	487	16N	2E	1
207	Horseshoe #54	375213	4453	488	16N	2E	1
208	Horseshoe #55	375214	4453	489	16N	2E	1
209	Horseshoe #56	375215	4453	490	16N	2E	1
210	Horseshoe #57	375216	4453	491	16N	2E	2
211	Horseshoe #58	375217	4453	492	16N	2E	2
212	Horseshoe #59	375218	4453	493	16N	2E	2
213	Horseshoe #60	375219	4453	494	16N	2E	1
214	Horseshoe #61	375220	4453	495	16N	2E	1
215	Horseshoe #62	375221	4453	496	16N	2E	1
216	Horseshoe #63	375222	4453	497	16N	2E	2
217	Horseshoe #64	375223	4453	498	16N	2E	2
218	Horseshoe #65	375224	4453	499	16N	2E	2
219	Horseshoe #66	375225	4453	500	16N	2E	1
220	Horseshoe #67	375226	4453	501	16N	2E	1
221	Horseshoe #68	375227	4453	502	16N	2E	1
222	Horseshoe #69	375228	4453	503	16N	2E	1

RECEIVED
PLM AZ STATE OFFICE
2010 AUG 24 P 1:53
PHOENIX, ARIZONA

**United States Department of the Interior
Bureau of Land Management
LANDS/RECREATION & PLANNING
ONE N CENTRAL AVE
PHOENIX, AZ 85004 -2203
Phone:**

Receipt

No: 2198920

Transaction #: 2268823		ENTERED INTO COMPUTER SEP 08 2010
Date of Transaction: 08/24/2010		
CUSTOMER:	PHOENIX CEMENT CO PO BOX 428 CLARKDALE, AZ 86324-0428 US	

LINE #	QTY	DESCRIPTION	REMARKS	UNIT PRICE	TOTAL
1	1.00	LOCATABLE MINERALS / MINING CLAIMS-NOT NEW-UNADJUD, ONE AUTH NO. ONLY / MINING CLAIM MONEY RECEIVED CASES: AMC207544/\$9100.00	MAINT FEE PYMNT (65) 2011	- n/a -	9100.00
2	1.00	LOCATABLE MINERALS / MINING CLAIMS-NOT NEW-UNADJUD, ONE AUTH NO. ONLY / MINING CLAIM MONEY RECEIVED CASES: AMC207600/\$420.00	MAINT FEE PYMNT (3) 2011	- n/a -	420.00
3	1.00	LOCATABLE MINERALS / MINING CLAIMS-NOT NEW-UNADJUD, ONE AUTH NO. ONLY / MINING CLAIM MONEY RECEIVED CASES: AMC356227/\$31080.00	MAINT FEE PYMNT (222) 2011	- n/a -	31080.00
TOTAL:					\$40,600.00

PAYMENT INFORMATION			
1	AMOUNT:	40600.00	POSTMARKED: N/A
	TYPE:	CHECK	RECEIVED: 08/24/2010
	CHECK NO:	91369	
	NAME:	PHOENIX CEMENT CO PO BOX 428 CLARKDALE AZ 86324-0428 US	

This receipt was generated by the automated BLM Collections and Billing System and is a paper representation of a portion

LEAD FILE NUMBERS:

AMC 356227, 360338 366714 375160

AMC 207543 272753 87712 260521

AMC 355391

United States Department of the Interior
Bureau of Land Management
 BUSINESS & SUPPORT SVCS DIV
 ONE N CENTRAL AVE SUITE 800
 PHOENIX, AZ 85004 -4427
 Phone: (602) 417-9200

Receipt

No: 1964958

Transaction #: 2028749	
Date of Transaction: 07/27/2009	
CUSTOMER:	PHOENIX CEMENT CO PO BOX 428 CLARKDALE, AZ 86324-0428 US

LINE #	QTY	DESCRIPTION	REMARKS	UNIT PRICE	TOTAL
1	1.00	LOCATABLE MINERALS / MINING CLAIMS- NOT NEW-UNADJUD, ONE AUTH NO. ONLY / MINING CLAIM MONEY RECEIVED CASES: AMC360338/\$40600.00	MAINT 2010	- n/a -	40600.00
TOTAL:					\$40,600.00

PAYMENT INFORMATION			
1	AMOUNT:	40600.00	POSTMARKED: 07/23/2009
	TYPE:	CHECK	RECEIVED: 07/27/2009
	CHECK NO:	084485	
	NAME:	PHOENIX CEMENT COMPANY PO BOX 428 CLARKDALE AZ 86324-0428 US	

REMARKS
NO PAPER WORK ATTACHED WITH PAYMENT.

This receipt was generated by the automated BLM Collections and Billing System and is a paper representation of a portion of the official electronic record contained therein.

ENTERED INTO COMPUTER
 8/3/09 *[Signature]*

July 21, 2009

After recording, return to:
Phoenix Cement Company
Attn: Brian Langford
P.O. Box 428
Clarkdale, AZ 86324


Bureau of Land Management
Arizona State Office
One North Central Avenue
Suite 800
Phoenix, AZ 85004-4427

**NOTICE OF INTENT TO HOLD MINING CLAIMS AND PAYMENT
OF BLM MAINTENANCE FEE**

RE: Payment of Annual Claim Maintenance Fee

Dear Sir or Madam:

This will serve as notice that Salt River Pima-Maricopa Indian Community d.b.a. PHOENIX CEMENT COMPANY, whose current mailing address is: P.O. Box 428, Clarkdale, AZ 86324, intends to hold the mining claims described on Exhibit A attached hereto for the assessment year ending at 12 o'clock, noon, on September 1, 2010 by payment of the annual maintenance fee of \$140 per claim. Payment of such amount is made herewith for such assessment year for each of the claims, the name and BLM serial number with the book and page of recording of the location notice in the official records of Yavapai County, Arizona, of which is set forth on Exhibit A attached hereto and by this reference incorporated herein.


Brian L. Langford for
Phoenix Cement Company

PHOENIX, ARIZONA
2009 JUL 30 P 3: 58
RECEIVED
BLM ARIZONA STATE OFFICE

290
#1964958

Exhibit A

Unpatented Mining Claims located in the Verde Mining District, Yavapai County, Arizona

Numerical Sequence	Name of Claim	AMC Number	Book #	Page #	Township	Range	Section(s)
1	Pima No. 1	356227	3917	472	16N	2E	10
2	Pima No. 2	356228	3917	473	16N	3E	13
3	Pima No. 3	356229	3917	474	16N	2E	1
4	Pima No. 4	356230	3917	475	16N	2E	1
5	Pima No. 5	356231	3917	476	16N	2E	3
6	Pima No. 6	356232	3917	477	16N	2E	3
7	Pima No. 7	356233	3917	478	16N	2E	3
8	Pima No. 8	356234	3917	479	16N	2E	3
9	Pima No. 9	356235	3917	480	16N	2E	3
10	Pima No. 10	356236	3917	481	16N	2E	3
11	Pima No. 11	356237	3917	482	16N	2E	3
12	Pima No. 12	356238	3917	483	16N	2E	3
13	Pima No. 13	356239	3917	484	16N	2E	3
14	Pima No. 14	356240	3917	485	16N	2E	4
15	Pima No. 15	356241	3917	486	16N	2E	4
16	Pima No. 16	356242	3917	487	16N	2E	4
17	Pima No. 17	356243	3917	488	16N	2E	4
18	Pima No. 18	356244	3917	489	16N	2E	3
19	Pima No. 19	356245	3917	490	16N	2E	3
20	Pima No. 20	356246	3917	491	16N	2E	3
21	Pima No. 21	356247	3917	492	16N	2E	3
22	Pima No. 22	356248	3917	493	16N	2E	3
23	Pima No. 23	356249	3917	494	16N	2E	3
24	Pima No. 24	356250	3917	495	16N	2E	3
25	Pima No. 25	356251	3917	496	16N	2E	3
26	Pima No. 26	356252	3917	497	16N	2E	4
27	Pima No. 27	356253	3917	498	16N	2E	4
28	Pima No. 28	356254	3917	499	16N	2E	4
29	Pima No. 29	356255	3917	500	16N	2E	4
30	Pima No. 30	356256	3917	501	16N	2E	3
31	Pima No. 31	356257	3917	502	16N	2E	3
32	Pima No. 32	356258	3917	503	16N	2E	4
33	Pima No. 33	356259	3917	504	17N	2E	34
34	Pima No. 34	356260	3917	505	16N	2E	14
35	Pima No. 35	356261	3917	506	16N	2E	15
36	Pima No. 36	356262	3917	507	16N	2E	10
37	Pima No. 37	356263	3917	508	16N	2E	15
38	Pima No. 38	356264	3917	509	16N	2E	10
39	Pima No. 39	356265	3917	510	16N	2E	15
40	Pima No. 40	356266	3917	511	16N	2E	10
41	Pima No. 41	356267	3917	512	16N	2E	15
42	Pima No. 42	356268	3917	513	16N	2E	10
43	Pima No. 43	356269	3917	514	16N	2E	10

RECEIVED
 JUL 30 3:58 PM '09
 PIMA COUNTY ARIZONA

ERG

Numerical Sequence	Name of Claim	AMC Number	Book #	Page #	Township	Range	Section(s)
44	Pima No. 44	356270	3917	515	16N	2E	10
45	Pima No. 45	356271	3917	516	16N	2E	10
46	Pima No. 46	356272	3917	517	16N	2E	9
47	Pima No. 47	356273	3917	518	16N	2E	11
48	Salt River No. 1	356274	3917	519	16N	2E	14, 15
49	Salt River No. 2	356275	3917	520	16N	2E	10,11,14,15
50	Salt River No. 3	356276	3917	521	16N	2E	15
51	Salt River No. 4	356277	3917	522	16N	2E	10, 15
52	Salt River No. 5	356278	3917	523	16N	2E	15
53	Salt River No. 6	356279	3917	524	16N	2E	10,15
54	Salt River No. 7	356280	3917	525	16N	2E	15
55	Salt River No. 8	356281	3917	526	16N	2E	10, 15
56	Salt River No. 9	356282	3917	527	16N	2E	15
57	Salt River No. 10	356283	3917	528	16N	2E	10, 15
58	Salt River No. 11	356284	3917	529	16N	2E	9, 10
59	Salt River No. 12	356285	3917	530	16N	2E	9, 10
60	Salt River No. 13	356286	3917	531	16N	2E	9, 10
61	Salt River No. 14	356287	3917	532	16N	2E	9, 10
62	Salt River No. 15	356288	3917	533	16N	2E	9
63	Salt River No. 15A	356289	3917	534	16N	2E	9
64	Salt River No. 17	356290	3917	535	16N	2E	3, 10
65	Salt River No. 18	356291	3917	536	16N	2E	3
66	Salt River No. 19	356292	3917	537	16N	2E	3, 10
67	Salt River No. 20	356293	3917	538	16N	2E	3
68	Salt River No. 21	356294	3917	539	16N	2E	3, 10
69	Salt River No. 22	356295	3917	540	16N	2E	3
70	Salt River No. 23	356296	3917	541	16N	2E	3, 10
71	Salt River No. 24	356297	3917	542	16N	2E	3
72	Salt River No. 25	356298	3917	543	16N	2E	3, 10
73	Salt River No. 26	356299	3917	544	16N	2E	3, 4
74	Salt River No. 27	356300	3917	545	16N	2E	3,4,9,10
75	Salt River No. 28	356301	3917	546	16N	2E	4
76	Salt River No. 29	356302	3917	547	16N	2E	4,9
77	Salt River No. 30	356303	3917	548	16N,17N	2E	3,35
78	Salt River No. 31	356304	3917	549	16N	2E	3
79	Salt River No. 32	356305	3917	550	16N, 17N	2E	3, 35
80	Salt River No. 33	356306	3917	551	16N	2E	3
81	Salt River No. 34	356307	3917	552	16N, 17N	2E	3, 35
82	Salt River No. 35	356308	3917	553	16N	2E	3
83	Salt River No. 36	356309	3917	554	16N, 17N	2E	3, 34, 35
84	Salt River No. 37	356310	3917	555	16N	2E	3
85	Salt River No. 38	356311	3917	556	16N, 17N	2E	3, 4, 34
86	Salt River No. 39	356312	3917	557	16N	2E	3,4
87	Salt River No. 40	356313	3917	558	16N, 17N	2E	3, 4, 34
88	Salt River No. 41	356314	3917	559	16N	2E	4
89	Salt River No. 42	356315	3917	560	16N, 17N	2E	4, 34
90	Salt River No. 43	356316	3917	561	16N	2E	4

THE STATE OF ARIZONA
 COUNTY OF PIMA

ERG

Numerical Sequence	Name of Claim	AMC Number	Book #	Page #	Township	Range	Section(s)
91	Salt River No. 44	356317	3917	562	16N, 17N	2E	4, 34
92 ✓	Salt River No. 45	356318	3917	563	16N	2E	11
93 L	SRMG 1	L360338	4123	140	16N	2E	11
94	SRMG 2	360339	4123	141	16N	2E	11
95	SRMG 3	360340	4123	142	16N	2E	11
96	SRMG 4	360341	4123	143	16N	2E	11
97	SRMG 5	360342	4123	144	16N	2E	12
98	SRMG 6	360343	4123	145	16N	2E	12
99	SRMG 7	360344	4123	146	16N	2E	12
100	SRMG 8	360345	4123	147	16N	2E	11
101	SRMG 9	360346	4123	148	16N	2E	11
102	SRMG 10	360347	4123	149	16N	2E	12
103	SRMG 11	360348	4123	150	16N	2E	12
104	SRMG 12	360349	4123	151	16N	2E	12
105	SRMG 13	360350	4123	152	16N	2E	2
106	SRMG 14	360351	4123	153	16N	2E	2
107	SRMG 15	360352	4123	154	16N	2E	2
108	SRMG 16	360353	4123	155	16N	2E	2
109	SRMG 17	360354	4123	156	16N	2E	2
110	SRMG 18	360355	4123	157	16N	2E	1
111	SRMG 19	360356	4123	158	16N	2E	1
112	SRMG 20	360357	4123	159	16N	2E	1
113	SRMG 21	360358	4123	160	16N	2E	1
114	SRMG 22	360359	4123	161	16N	2E	1
115	SRMG 23	360360	4123	162	16N	2E	2
116	SRMG 24	360361	4123	163	16N	2E	2
117	SRMG 25	360362	4123	164	16N	2E	2
118	SRMG 26	360363	4123	165	16N	2E	2
119	SRMG 27	360364	4123	166	16N	2E	2
120	SRMG 28	360365	4123	167	16N	2E	2
121	SRMG 29	360366	4123	168	16N	2E	1
122	SRMG 30	360367	4123	169	16N	2E	1
123	SRMG 31	360368	4123	170	16N	2E	1
124	SRMG 32	360369	4123	171	16N	2E	1
✓ 125	SRMG 33	360370	4123	172	16N	2E	1
✓ 126	SRMG 34	L366714	4289	291	16N	2E	2
127	SRMG 35	360372	4123	174	16N	2E	2
128	SRMG 36	360373	4123	175	16N	2E	2
129	SRMG 37	360374	4123	176	16N	2E	2
130	SRMG 38	360375	4123	177	16N	2E	2
131	SRMG 39	360376	4123	178	16N	2E	1
132	SRMG 40	360377	4123	179	16N	2E	1
133	SRMG 41	360378	4123	180	16N	2E	1
134	SRMG 42	360379	4123	181	16N	2E	1
135	SRMG 43	360380	4123	182	16N	2E	1
136	SRMG 44	360381	4123	183	16N	2E	2
137	SRMG 45	360382	4123	184	16N	2E	2

346

RECEIVED

Numerical Sequence	Name of Claim	AMC Number	Book #	Page #	Township	Range	Section(s)
138	SRMG 46	360383	4123	185	16N	2E	2
139	SRMG 47	360384	4123	186	16N	2E	2
140	SRMG 48	360385	4123	187	16N	2E	2
141	SRMG 49	360386	4123	188	16N	2E	1
142	SRMG 50	360387	4123	189	16N	2E	1
143	SRMG 51	360388	4123	190	16N	2E	1
144	SRMG 52	360389	4123	191	16N	2E	1
145	SRMG 53	360390	4123	192	16N	2E	1
146	SRMG 54	360391	4123	193	16N	2E	1
147	SRMG 55	360392	4289	292	16N	2E	2
148	SRMG 56	360393	4289	293	16N	2E	2
149	SRMG 57	360394	4289	294	16N	2E	2
150	SRMG 58	360395	4289	295	16N	2E	1
151	SRMG 59	360396	4289	296	16N	2E	1
152	SRMG 60	360397	4289	297	16N	2E	1
153	SRMG 61	360398	4289	298	16N	2E	1
154	Horseshoe #1	L375160	4453	435	16N	2E	11
155	Horseshoe #2	375161	4453	436	16N	2E	11
156	Horseshoe #3	375162	4453	437	16N	2E	11
157	Horseshoe #4	375163	4453	438	16N	2E	11
158	Horseshoe #5	375164	4453	440	16N	2E	11, 12
159	Horseshoe #6	375165	4453	439	16N	2E	12
160	Horseshoe #7	375166	4453	441	16N	2E	12
161	Horseshoe #8	375167	4453	442	16N	2E	12
162	Horseshoe #9	375168	4453	443	16N	2E	12
163	Horseshoe #10	375169	4453	444	16N	2E	2, 11
164	Horseshoe #11	375170	4453	445	16N	2E	2, 11
165	Horseshoe #12	375171	4453	446	16N	2E	2, 11
166	Horseshoe #13	375172	4453	447	16N	2E	1, 2, 11, 12
167	Horseshoe #14	375173	4453	448	16N	2E	1, 12
168	Horseshoe #15	375174	4453	449	16N	2E	1, 12
169	Horseshoe #16	375175	4453	450	16N	2E	1, 12
170	Horseshoe #17	375176	4453	451	16N	2E	1, 12
171	Horseshoe #18	375177	4453	452	16N	2E	1, 12
172	Horseshoe #19	375178	4453	453	16N	2E	2
173	Horseshoe #20	375179	4453	454	16N	2E	2
174	Horseshoe #21	375180	4453	455	16N	2E	2
175	Horseshoe #22	375181	4453	456	16N	2E	2
176	Horseshoe #23	375182	4453	457	16N	2E	2
177	Horseshoe #24	375183	4453	458	16N	2E	2
178	Horseshoe #25	375184	4453	459	16N	2E	1
179	Horseshoe #26	375185	4453	460	16N	2E	1
180	Horseshoe #27	375186	4453	461	16N	2E	1
181	Horseshoe #28	375187	4453	462	16N	2E	1
182	Horseshoe #29	375188	4453	463	16N	2E	1
183	Horseshoe #30	375189	4453	464	16N	2E	1
184	Horseshoe #31	375190	4453	465	16N	2E	2

L

set

NOV 27 1902

NOV 27 1902

NOV 27 1902

RECEIVED

Numerical Sequence	Name of Claim	AMC Number	Book #	Page #	Township	Range	Section(s)
185	Horseshoe #32	375191	4453	466	16N	2E	2
186	Horseshoe #33	375192	4453	467	16N	2E	2
187	Horseshoe #34	375193	4453	468	16N	2E	2
188	Horseshoe #35	375194	4453	469	16N	2E	2
189	Horseshoe #36	375195	4453	470	16N	2E	2
190	Horseshoe #37	375196	4453	471	16N	2E	1, 2
191	Horseshoe #38	375197	4453	472	16N	2E	1
192	Horseshoe #39	375198	4453	473	16N	2E	1
193	Horseshoe #40	375199	4453	474	16N	2E	1
194	Horseshoe #41	375200	4453	475	16N	2E	1
195	Horseshoe #42	375201	4453	476	16N	2E	1
196	Horseshoe #43	375202	4453	477	16N	2E	1
197	Horseshoe #44	375203	4453	478	16N	2E	2
198	Horseshoe #45	375204	4453	479	16N	2E	2
199	Horseshoe #46	375205	4453	480	16N	2E	2
200	Horseshoe #47	375206	4453	481	16N	2E	2
201	Horseshoe #48	375207	4453	482	16N	2E	2
202	Horseshoe #49	375208	4453	483	16N	2E	2
203	Horseshoe #50	375209	4453	484	16N	2E	1
204	Horseshoe #51	375210	4453	485	16N	2E	1
205	Horseshoe #52	375211	4453	486	16N	2E	1
206	Horseshoe #53	375212	4453	487	16N	2E	1
207	Horseshoe #54	375213	4453	488	16N	2E	1
208	Horseshoe #55	375214	4453	489	16N	2E	1
209	Horseshoe #56	375215	4453	490	16N	2E	1
210	Horseshoe #57	375216	4453	491	16N	2E	2
211	Horseshoe #58	375217	4453	492	16N	2E	2
212	Horseshoe #59	375218	4453	493	16N	2E	2
213	Horseshoe #60	375219	4453	494	16N	2E	1
214	Horseshoe #61	375220	4453	495	16N	2E	1
215	Horseshoe #62	375221	4453	496	16N	2E	1
216	Horseshoe #63	375222	4453	497	16N	2E	2
217	Horseshoe #64	375223	4453	498	16N	2E	2
218	Horseshoe #65	375224	4453	499	16N	2E	2
219	Horseshoe #66	375225	4453	500	16N	2E	1
220	Horseshoe #67	375226	4453	501	16N	2E	1
221	Horseshoe #68	375227	4453	502	16N	2E	1
222	Horseshoe #69	375228	4453	503	16N	2E	1

582

ARIZONA

APR 30 3 57

RECEIVED
STATE OFFICE

July 21, 2009

After recording, return to:
Phoenix Cement Company
Attn: Brian Langford
P.O. Box 428
Clarkdale, AZ 86324


Bureau of Land Management
Arizona State Office
One North Central Avenue
Suite 800
Phoenix, AZ 85004-4427

**NOTICE OF INTENT TO HOLD MINING CLAIMS AND PAYMENT
OF BLM MAINTENANCE FEE**

RE: Payment of Annual Claim Maintenance Fee

Dear Sir or Madam:

This will serve as notice that Salt River Pima-Maricopa Indian Community d.b.a. PHOENIX CEMENT COMPANY, whose current mailing address is: P.O. Box 428, Clarkdale, AZ 86324, intends to hold the mining claims described on Exhibit A attached hereto for the assessment year ending at 12 o'clock, noon, on September 1, 2010 by payment of the annual maintenance fee of \$140 per claim. The mining claims described on Exhibit B are associated with patent application A-22975 and therefore exempt from rental fees per 43 CFR Parts 3730, et al. Payment of such amount is made herewith for such assessment year for each of the claims, the name and BLM serial number with the book and page of recording of the location notice in the official records of Yavapai County, Arizona, of which is set forth on Exhibit A attached hereto and by this reference incorporated herein.


Brian L. Langford for
Phoenix Cement Company

PHOENIX, ARIZONA

2009 JUL 30 P 3:57

RECEIVED
BLM STATE OFFICE

62

207543
272753
87712

Exhibit A
Unpatented Mining Claims located in Yavapai County, Arizona

Numerical Sequence	Name of Claim	AMC Number	Yavapai County, AZ Recorder's Book #	Page #
1	Libby 1B	207544	1570	700,701
2	Libby 1C	207545	1570	702,703
3	Libby 1D	207546	1570	704,705
4	Libby 1E	207547	1570	706,707
5	Libby 1F	207548	1570	708,709
6	Libby 2E	207554	1570	664,665
7	Libby 2F	207555	1570	666,667
8	Gypsum Heart A	207561	1570	678,679
9	Gypsum Heart B	207562	1570	680,681
10	Gypsum Heart C	207563	1570	682,683
11	Gypsum Heart 2A	207564 ✓	1570	692,693
12	Gypsum Heart 4B	207571	1570	720,721
13	Gypsum Heart 4C	207572	1570	722,723
14	Gypsum Heart 4D	207573	1570	724,725
15	Mormon Flat A	207598	1570	756,757
16	Troy D	207611 ✓	1570	776,777
17	Verde Star 8C	272763	1959	920
18	Verde Star 8D	272764	1959	922
19	Verde Star 8E	272765	1959	924
20	Verde Star 10A	272767	1959	928
21	Verde Star 10B	272768	1959	930
22	Verde Star 10C	272769	1959	932
23	Verde Star 10D	272770	1959	934
24	Verde Star 10E	272771	1959	936
25	Verde Star 10F	272772	1959	938
26	Verde Star 10G	272773	1959	940
27	Verde Star 10H	272774	1959	942
28	Verde Star 13A	272783 ✓	1959	963
29	Verde Star 13B	272784 ✓	1959	962
30	Verde Star 13D	272786 ✓	1959	966
31	Verde Star 13F	272788 ✓	1959	970
32	Verde Star 13H	272790 ✓	1959	974
33	Billy H	87732	260	74
34	Billy I	87733	260	75
35	Billy R	87736	260	84
36	Billy S	87737	260	85
37	Billy Fraction	87739	260	92
38	GH Mill Site 1	260521	1866	275,276
39	GH Mill Site 2	260522	1866	277,278

RECEIVED
JULY 10 1980
YAVAPAI COUNTY, ARIZONA

207

RECEIVED
JULY 10 1980
YAVAPAI COUNTY, ARIZONA

Numerical Sequence	Name of Claim	AMC Number	Yavapai County, AZ Recorder's Book #	Page #
40	GH Mill Site 3	260523	1866	279,280
41	GH Mill Site 4	260524	1866	281,282
42	GH Mill Site 11	260531	1866	295,296
43	GH Mill Site 12	260532	1866	297,298
44	GH Mill Site 14	260534	1866	301,302
45	GH Mill Site 15	263074	1881	550,551
46	GH Mill Site 16	263075	1881	548,549
47	Smiths Well 1	355391	3813	547
48	Smiths Well 2	355392	3813	548
49	Smiths Well 3	355393	3813	549
50	Smiths Well 4	355394	3813	550
51	Smiths Well 5	355395	3813	551
52	Smiths Well 6	355396	3813	552
53	Smiths Well 7	355397	3813	553
54	Smiths Well 8	355398	3813	554
55	Smiths Well 9	355399	3813	555
56	Smiths Well 10	355400	3813	556
57	Smiths Well 11	355401	3813	213
58	Smiths Well 12	355402	3815	214
59	Smiths Well 13	355403	3815	557
60	Smiths Well 14	355404	3813	215
61	Smiths Well 15	355405	3815	216
62	Smiths Well 16	355406	3815	217
63	Smiths Well 17	355407	3815	218
64	Smiths Well 18	355408	3815	219
65	Smiths Well 19	355409	3815	220

684

RECEIVED
 PHOENIX, ARIZONA
 JUL 30 P 3:56

July 21, 2009

After recording, return to:
Phoenix Cement Company
Attn: Brian Langford
P.O. Box 428
Clarkdale, AZ 86324


Bureau of Land Management
Arizona State Office
One North Central Avenue
Suite 800
Phoenix, AZ 85004-4427

**NOTICE OF INTENT TO HOLD MINING CLAIMS AND PAYMENT
OF BLM MAINTENANCE FEE**

RE: Payment of Annual Claim Maintenance Fee

Dear Sir or Madam:

This will serve as notice that Salt River Pima-Maricopa Indian Community d.b.a. PHOENIX CEMENT COMPANY, whose current mailing address is: P.O. Box 428, Clarkdale, AZ 86324, intends to hold the mining claims described on Exhibit A attached hereto for the assessment year ending at 12 o'clock, noon, on September 1, 2010 by payment of the annual maintenance fee of \$140 per claim. The claims have been associated with patent application A-22975 began in 1987 and therefore have been exempt from rental fees per 43 CFR Parts 3730. However, portions of the claims have withdrawn from the application. Payment of such amount is made herewith for such assessment year for each of the claims, the name and BLM serial number with the book and page of recording of the location notice in the official records of Yavapai County, Arizona, of which is set forth on Exhibit A attached hereto and by this reference incorporated herein.


Brian L. Langford for
Phoenix Cement Company

PHOENIX, ARIZONA

2009 JUL 30 P 3:56

RECEIVED
BLM STATE OFFICE

ELG

Exhibit A

Unpatented Mining Claims located in Yavapai County, Arizona removed from patent application A-22975

Numerical Sequence	Name of Claim	AMC Number	Yavapai County, AZ Recorder's Book #	Page #	Portion Removed
1	Mormon Flat C	207600	1570	752,753	S 1/2
2	Glen Canyon C	207576	1570	688,689	N 1/2
3	Glen Canyon D	207577	1570	690,691	N 1/2

SRG

RECEIVED
CLM & STATE OFFICE
2009 JUL 30 P 3:56
PHOENIX, ARIZONA



AMC 361520
365258
366483
366751
388128
393473

**Department of the Interior,
Bureau of Land Management
One North Central Avenue, Suite 800
Phoenix, AZ 85004-4427
602 417-9200**

August 3, 2009


Gentlemen:

Enclosed is our check # 1042, in the amount of \$51,800.00, to cover the maintenance fees for the claims that the company controls in Yavapai County. There are 370 claims, delineated in Table 1, attached.

Please be aware that Anderson Mining Company is a wholly-owned subsidiary of CONCENTRIC ENERGY, INCORPORATED.

Thank you for your attention to this matter.

Sincerely,



Lynn F. Oates
President

RECEIVED
BLM AZ STATE OFFICE
2009 AUG - 3 A 11: 34
PHOENIX, ARIZONA

8/19/09 Dgg

United States Department of the Interior
Bureau of Land Management
 BUSINESS & SUPPORT SVCS DIV
 ONE N CENTRAL AVE SUITE 800
 PHOENIX, AZ 85004 -4427
 Phone: (602) 417-9200

Receipt

No: 1969070

Transaction #: 2032923	
Date of Transaction: 08/03/2009	
CUSTOMER:	ANDERSON MINING COMPANY 3550 N SABIN BROWN RD STE 3 WICKENBURG, AZ 85390-1085 US

LINE #	QTY	DESCRIPTION	REMARKS	UNIT PRICE	TOTAL
1	1.00	LOCATABLE MINERALS / MINING CLAIMS- NOT NEW-UNADJUD, ONE AUTH NO. ONLY / MINING CLAIM MONEY RECEIVED CASES: AMC361520/\$51800.00	2010 MAINT (370)	- n/a -	51800.00
TOTAL:					\$51,800.00

PAYMENT INFORMATION				
1	AMOUNT:	51800.00	POSTMARKED:	N/A
	TYPE:	CHECK	RECEIVED:	08/03/2009
	CHECK NO:	1042		
	NAME:	ANDERSON MINING COMPANY 3550 N SABIN BROWN RD STE 3 WICKENBURG AZ 85390-1085 US		

REMARKS

This receipt was generated by the automated BLM Collections and Billing System and is a paper representation of a portion of the official electronic record contained therein.

Table 1
Anderson Mining Claims
Yavapai County, Arizona

Claim Name	Serial #	Book	Page
LAM 1	361520	4152	183
AM 2	361521	4152	184
AM 3	361522	4152	185
AM 4	361523	4152	186
AM 5	361524	4152	187
AM 6	361525	4152	188
AM 7	361526	4152	189
AM 8	361527	4152	190
AM 9	361528	4152	191
AM 10	361529	4152	192
AM 11	361530	4152	193
AM 12	361531	4152	194
AM 13	361532	4152	195
AM 14	361533	4152	196
AM 15	361534	4152	197
AM 16	361535	4152	198
AM 17	361536	4152	199
AM 18	361537	4152	200
AM 19	361538	4152	201
AM 20	361539	4152	202
AM 21	361540	4152	203
AM 22	361541	4152	204
AM 23	361542	4152	205
AM 24	361543	4152	206
AM 25	361544	4152	207
AM 26	361545	4152	208
AM 27	361546	4152	209
AM 28	361547	4152	210
AM 29	361548	4152	211
AM 30	361549	4152	212
AM 31	361550	4152	213
AM 32	361551	4152	214
AM 33	361552	4152	215
AM 34	361553	4152	216
AM 35	361554	4152	217
AM 36	361555	4152	218
AM 37	361556	4152	219
AM 38	361557	4152	220



eli
/38

RECEIVED
 BLM AZ STATE OFFICE
 2009 AUG - 3 A 11: 34
 PHOENIX, ARIZONA

Claim Name	Serial #	Book	Page
AM 39	361558	4152	221
AM 40	361559	4152	222
AM 41	361560	4152	223
AM 42	361561	4152	224
AM 43	361562	4152	225
AM 44	361563	4152	226
AM 45	361564	4152	227
AM 46	361565	4152	228
AM 47	361566	4152	229
AM 48	361567	4152	230
AM 49	361568	4152	231
AM 50	361569	4152	232
AM 51	361570	4152	233
AM 52	361571	4152	234
AM 53	361572	4152	235
AM 54	361573	4152	236
AM 55	361574	4152	237
AM 56	361575	4152	238
AM 57	361576	4152	239
AM 58	361577	4152	240
AM 59	361578	4152	241
AM 60	361579	4152	242
AM 61	361580	4152	243
AM 62	361581	4152	244
AM 63	361582	4152	245
AM 64	361583	4152	246
AM 65	361584	4152	247
AM 66	361585	4152	248
AM 67	361586	4152	249
AM 68	361587	4152	250
AM 69	361588	4152	251
AM 70	361589	4152	252
AM 71	361590	4152	253
AM 72	361591	4152	254
AM 73	361592	4152	255
AM 74	361593	4152	256
AM 75	361594	4152	257
AM 76	361595	4152	258
AM 77	361596	4152	259
AM 78	361597	4152	260
AM 79	361598	4152	261



EG/41

PHOENIX, ARIZONA

2009 AUG -3 A 11:34

RECEIVED
PLM AZ STATE OFFICE

Claim Name	Serial #	Book	Page
AM 80	361599	4152	262
AM 81	361600	4152	263
AM 82	361601	4152	264
AM 83	361602	4152	265
AM 84	361603	4152	266
AM 85	361604	4152	267
AM 86	361605	4152	268
AM 87	361606	4152	269
AM 88	361607	4152	270
AM 89	361608	4152	271
AM 90	361609	4152	272
AM 91	361610	4152	273
AM 92	361611	4152	274
AM 93	361612	4152	275
AM 94	361613	4152	276
AM 95	361614	4152	277
AM 96	361615	4152	278
AM 97	361616	4152	279
AM 98	361617	4152	280
AM 99	361618	4152	281
AM 100	361619	4152	282
AM 101	361620	4152	283
AM 102	361621	4152	284
AM 103	361622	4152	285
AM 104	361623	4152	286
AM 105	361624	4152	287
AM 106	361625	4152	288
AM 107	361626	4152	289
AM 108	361627	4152	290
AM 109	361628	4152	291
AM 110	361629	4152	292
AM 111	361630	4152	293
AM 112	361631	4152	294
AM 113	361632	4152	295
AM 114	361633	4152	296
AM 115	361634	4152	297
AM 116	361635	4152	298
AM 117	361636	4152	299
AM 118	361637	4152	300
AM 119	361638	4152	301
AM 120	361639	4152	302
AM 121	361640	4152	303

RECEIVED
 BLM AZ STATE OFFICE
 PHOENIX, ARIZONA
 2009 AUG -3 A 11:33

EC/42

Claim Name	Serial #	Book	Page
AM 122	361641	4152	304
AM 123	361642	4152	305
AM 124	361643	4152	306
AM 125	361644	4152	307
AM 126	361645	4152	308
AM 127	361646	4152	309
AM 128	361647	4152	310
AM 129	361648	4152	311
AM 130	361649	4152	312
AM 131	361650	4152	313
AM 132	361651	4152	314
AM 133	361652	4152	315
AM 134	361653	4152	316
AM 135	361654	4152	317
AM 136	361655	4152	318
AM 137	361656	4152	319
AM 138	361657	4152	320
AM 139	361658	4152	321
AM 140	361659	4152	322
AM 141	361660	4152	323
AM 142	361661	4152	324
AM 143	361662	4152	325
AM 144	361663	4152	326
AM 145	361664	4152	327
AM 146	361665	4152	328
AM 147	361666	4152	329
AM 148	361667	4152	330
AM 149	361668	4152	331
AM 150	361669	4152	332
AM 151	361670	4152	333
AM 152	361671	4152	334
AM 153	361672	4152	335
AM 154	361673	4152	336
AM 155	361674	4152	337
AM 156	361675	4152	338
AM 157	361676	4152	339
AM 158	361677	4152	340
AM 159	361678	4152	341
AM 160	361679	4152	342
AM 161	361680	4152	343
AM 162	361681	4152	344
AM 163	361682	4152	345



EL/42

RECEIVED
 RLM AZ STATE OFFICE
 2009 AUG - 3 A 11: 33
 PHOENIX, ARIZONA

Claim Name	Serial #	Book	Page
AM 164	361683	4152	346
AM 165	361684	4152	347
AM 166	361685	4152	348
AM 167	361686	4152	349
AM 168	361687	4152	350
AM 169	361688	4152	351
AM 170	361689	4152	352
AM 171	361690	4152	353
AM 172	361691	4152	354
AM 173	361692	4152	355
AM 174	361693	4152	356
AM 175	361694	4152	357
AM 176	361695	4152	358
AM 177	361696	4152	359
AM 178	361697	4152	360
AM 179	361698	4152	361
AM 180	361699	4152	362
AM 181	361700	4152	363
AM 182	361701	4152	364
AM 183	361702	4152	365
AM 184	361703	4152	366
AM 185	361704	4152	367
AM 186	361705	4152	368
AM 187	361706	4152	369
AM 188	361707	4152	370
AM 189	361708	4152	371
AM 190	361709	4152	372
AM 191	361710	4152	373
AM 192	361711	4152	374
AM 193	361712	4152	375
AM 194	361713	4152	376
AM 195	361714	4152	377
AM 196	361715	4152	378
AM 197	361716	4152	379
AM 198	361717	4152	380
AM 199	361718	4152	381
AM 200	361719	4152	382
AM 201	361720	4152	383
AM 202	361721	4152	384
AM 203	361722	4152	385
AM 204	361723	4152	386
AM 205	361724	4152	387

RECEIVED
 DLM AZ STATE OFFICE

2009 AUG -3 A 11:33

PHOENIX, ARIZONA

661/42

Claim Name	Serial #	Book	Page
AM 206	361725	4152	388
AM 207	361726	4152	389
AM 208	361727	4152	390
AM 209	361728	4152	391
AM 210	361729	4152	392
AM 211	361730	4152	393
AM 212	361731	4152	394
AM 213	361732	4152	395
AM 214	361733	4152	396
AM 215	361734	4152	397
AM 216	361735	4152	398
AM 246	361736	4152	399
AM 247	361737	4152	400
AM 248	361738	4152	401
AM 249	361739	4152	402
AM 250	361740	4152	403
AM 251	361741	4152	404
AM 252	361742	4152	405
AM 253	361743	4152	406
AM 254	361744	4152	407
AM 255	361745	4152	408
AM 256	361746	4152	409
AM 257	361747	4152	410
AM 258	361748	4152	411
AM 259	361749	4152	412
AM 260	361750	4152	413
AM 261	361751	4152	414
AM 262	361752	4152	415
AM 263	361753	4152	416
AM 264	361754	4152	417
AM 265	365258	4257	894
AM 266	365259	4257	895
AM 267	365260	4257	896
AM 268	365261	4257	897
AM 269	365262	4257	898
AM 270	365263	4257	899
AM 271	365264	4257	900
AM 272	365265	4257	901
AM 273	365266	4257	902
AM 274	365267	4257	903
AM 275	365268	4257	904

26/41

RECEIVED
 PLM AZ STATE OFFICE
 PHOENIX, ARIZONA
 2009 AUG - 3 A 11: 33

Name	Serial #	Book	Page
AM 276	365269	4257	905
AM 277	365270	4257	906
AM 278	365271	4257	907
AM 279	365272	4257	908
AM 280	365273	4257	909
AM 281	365274	4257	910
AM 282	365275	4257	911
AM 283	365276	4257	912
AM 284	365277	4257	913
AM 285	365278	4257	914
AM 286	365279	4257	915
AM 287	365280	4257	916
AM 288	365281	4257	917
AM 289	365282	4257	918
AM 290	365283	4257	919
AM 291	365284	4257	920
AM 292	365285	4257	921
AM 293	365286	4257	922
AM 294	365287	4257	923
AM 295	365288	4257	924
AM 296	365289	4257	925
AM 297	365290	4257	926
AM 298	365291	4257	927
AM 299	365292	4257	928
AM 300	365293	4257	929
AM 301	365294	4257	930
LAM 302	366483	4285	507
AM 303	366484	4285	508
AM 304	366485	4285	509
AM 305	366486	4285	510
AM 306	366487	4285	511
AM 307	366488	4285	512
AM 308	366489	4285	513
AM 309	366490	4285	514
LCE1	366751	4293	962
CE2	366752	4293	963
CE3	366753	4293	964
CE4	366754	4293	956
CE5	366755	4293	957
CE6	366756	4293	958
CE7	366757	4293	959
CE8	366758	4293	960
TH1	366759	4293	961

Note: these 9 claims are
placer claims

PHOENIX, ARIZONA

2009 AUG - 3 A 11: 33

RECEIVED
DLM AZ STATE OFFICE

40/43

**CLAIMS LOCATED IN FALL, 2007
YAVAPAI COUNTY, ARIZONA
ANDERSON MINING COMPANY**

Claim Name	Serial #	Book	Page	Sec	Township	Range
L AM-217	388128	4553	789	9 & 10	11N	10W
AM-218	388129	4553	790	9 & 10	11N	10W
AM-219	388130	4553	791	9 & 10	11N	10W
AM-220	388131	4553	792	10	11N	10W
AM-221	388132	4553	793	10	11N	10W
AM-222	388133	4553	794	10	11N	10W
AM-223	388134	4553	795	3 & 10	11N	10W
AM-224	388135	4553	796	3 & 10	11N	10W
AM-225	388136	4553	797	3	11N	10W
AM-226	388137	4553	798	3 & 10	11N	10W
AM-227	388138	4553	799	3	11N	10W
AM-228	388139	4553	800	3	11N	10W
AM-229	388140	4553	801	3	11N	10W
AM-230	388141	4553	802	3	11N	10W
AM-231	388142	4553	803	10 & 11	11N	10W
AM-232	388143	4553	804	11	11N	10W
AM-233	388144	4553	805	10 & 11	11N	10W
AM-234	388145	4553	806	11	11N	10W
AM-235	388146	4553	807	2,3,10,11	11N	10W
AM-236	388147	4553	808	11	11N	10W
AM-237	388148	4553	809	2,3, & 11	11N	10W
AM-238	388149	4553	810	2 & 11	11N	10W
AM-239	388150	4553	811	11	11N	10W
AM-240	388151	4553	812	11	11N	10W
AM-241	388152	4553	813	11	11N	10W
AM-242	388153	4553	814	11	11N	10W
AM-243	388154	4553	815	11	11N	10W
AM-244	388155	4553	816	11 & 12	11N	10W
AM-245	388156	4553	817	2 & 11	11N	10W
AM-310	388157	4553	818	11 & 12	11N	10W
AM-311	388158	4553	819	2 & 11	11N	10W
AM-312	388159	4553	820	2,11,12	11N	10W
AM-313	388160	4553	821	1,2,11,12	11N	10W
AM-314	388161	4553	822	12		
AM-315	388162	4553	823	12	11N	10W
AM-316	388163	4553	824	11 & 12	11N	10W

6/2/08

RECEIVED
 BLM AZ STATE OFFICE
 PHOENIX, ARIZONA
 2009 AUG - 3 A 11: 33

Claim Name	Serial #	Book	Page	Sec	Township	Range
AM-317	388164	4553	825	11 & 12	11N	10W
AM-318	388165	4553	826	12	11N	10W
AM-319	388166	4553	827	11 & 12	11N	10W
AM-320	388167	4553	828	12	11N	10W
AM-321	388168	4553	829	11 & 12	11N	10W
AM-322	388169	4553	830	12	11N	10W
AM-323	388170	4553	831	11 & 12	11N	10W
AM-324	388171	4553	832	12	11N	10W
AM-325	388172	4553	833	13 & 18	11N	9 & 10 W
AM-326	388173	4553	834	13	11N	10W
AM-327	388174	4553	835	13 & 18	11N	9 & 10 W
AM-328	388175	4553	836	3,18,19,2	11N	9 & 10 W
AM-329	388176	4553	837	18 & 19	11N	9W
AM-330	388177	4553	838	13 & 24	11N	10W
AM-331	388178	4553	839	19 & 24	11N	9 & 10 W
AM-332	388179	4553	840	24	11N	10W
AM-333	388180	4553	841	19 & 24	11N	9 & 10 W
AM-334	388181	4553	842	24	11N	10W
AM-335	388182	4553	843	19 & 24	11N	9 & 10 W
AM-336	388183	4553	844	24	11N	10W
AM-337	388184	4553	845	19 & 24	11N	9 & 10 W
AM-338	388185	4553	946	24	11N	10W
AM-339	388186	4553	847	19 & 24	11N	9 & 10 W
AM-340	388187	4553	848	24	11N	10W
AM-341	388188	4553	849	19 & 24	11N	9 & 10 W
AM-342	388189	4553	850	24	11N	10W
AM-343	388190	4553	851	19 & 24	11N	9 & 10 W
AM-344	388191	4553	852	24	11N	10W
AM-345	388192	4553	853	19 & 24	11N	9 & 10 W
AM-346	388193	4553	854	24 & 25	11N	10W
AM-347	388194	4553	855	9,24,25,3	11N	9 & 10 W
AM-348	388195	4553	856	24 & 25	11N	10W
AM-349	388196	4553	857	25 & 30	11N	9 & 10 W
AM-350	388197	4553	858	25	11N	10W
AM-351	388198	4553	859	25	11N	10W
AM-352	388199	4553	860	25	11N	10W
AM-353	388200	4553	861	25	11N	10W
AM-354	388201	4553	862	25	11N	10W
AM-355	388202	4553	863	25	11N	10W
AM-356	388203	4553	864	25	11N	10W
AM-357	388204	4553	865	25	11N	10W

EC/44

RECEIVED
 PHOENIX, ARIZONA
 2009 AUG - 3 A 11: 33
 PLM AZ STATE OFFICE

CLAIMS LOCATED IN SPRING, 2008

Claim Name	Serial #	Book	Page	Sec	Township	Range
AM-358	393473	4602	328	21	11N	10W
AM-359	393474	4602	329	21	11N	10W
AM-360	393475	4602	330	21	11N	10W
AM-361	393476	4602	331	21	11N	10W

4/4 are 370 claims, total, as of August, 2008 *19*

CK # 1042

REC 1969070

2 35
3 26
4 21
+ 7 21

RECEIVED
 PLM AZ STATE OFFICE
 2009 AUG - 3 A 11: 33
 PHOENIX, ARIZONA



AMC 365069
366574
366760
388605
390707

Timothy M. Marsh
1780-400 Burrard Street
Vancouver, B.C. V6C3A6
Canada

August 21, 2009

U.S. Department of Interior
Bureau of Land Management
Business and Support Services Division
One North Central Avenue
Phoenix, AZ 85004-2203

Dear Sir or Madam,

Enclosed please find a check for US\$ 30,800.00 to cover the cost of annual maintenance fees of \$140.00 each on 220 unpatented lode mining claims, further described in the attached documentation. Would you please be so kind as to place your time and date stamp on the accompanying AFFIDAVIT OF PAYMENT attesting to your timely receipt of these funds?

Thank you for your assistance with my request.


Sincerely,

ENTERED INTO COMPUTER
AUG 31 2009
PB

Timothy M. Marsh, PhD, P.E.
VP Exploration
Bell Copper Corporation

RECEIVED
BLM AZ STATE OFFICE
2009 AUG 21 P 3:52
PHOENIX, ARIZONA

Timothy M. Marsh
9420 East Placita Oaxaca
Tucson, AZ
520-749-3144
tim.marsh@cox.net



Affidavit of Payment of Mining Claim Annual Maintenance Fees

Bell Copper Corporation hereby remits payment of \$30,800.00 in lieu of annual assessment work on 220 unpatented mining claims named Tong 1 through Tong 28, Cai 67 through Cai 204, NAN-1 through NAN-18, and DONG-1 through DONG-36, having AMC numbers listed in Appendix A of this Affidavit. The claims are located in the Maynard mining district, Mohave County, Arizona, in Township 20 North, Range 14 West.

Timothy M. Marsh
Bell Copper Corporation

Date

5-30 800

Appendix A
Bell Copper Corporation
Annual Maintenance Fees

Name	BLM AMC	Mohave Co. Fee#	Section	Township	Range
Tong 1	AMC 365069	2005038581	25	20 North	14 West
Tong 2	AMC 365070	2005038582	26	20 North	14 West
Tong 3	AMC 365071	2005038583	26	20 North	14 West
Tong 4	AMC 365072	2005038584	26	20 North	14 West
Tong 5	AMC 365073	2005038585	23	20 North	14 West
Tong 6	AMC 365074	2005038586	23	20 North	14 West
Tong 7	AMC 365075	2005038587	23	20 North	14 West
Tong 8	AMC 365076	2005038588	23	20 North	14 West
Tong 9	AMC 365077	2005038589	25	20 North	14 West
Tong 10	AMC 365078	2005038590	25	20 North	14 West
Tong 11	AMC 365079	2005038591	26	20 North	14 West
Tong 12	AMC 365080	2005038592	26	20 North	14 West
Tong 13	AMC 365081	2005038593	26	20 North	14 West
Tong 14	AMC 365082	2005038594	26	20 North	14 West
Tong 15	AMC 365083	2005038595	26	20 North	14 West
Tong 16	AMC 365084	2005038596	26	20 North	14 West
Tong 17	AMC 365085	2005038597	26	20 North	14 West
Tong 18	AMC 365086	2005038598	26	20 North	14 West
Tong 19	AMC 365087	2005038599	26	20 North	14 West
20 Tong 20	AMC 365088	2005038600	26	20 North	14 West
Tong 21	AMC 365089	2005038601	26	20 North	14 West
Tong 22	AMC 365090	2005038602	25	20 North	14 West
Tong 23	AMC 365091	2005038603	25	20 North	14 West
Tong 24	AMC 365092	2005038604	25	20 North	14 West
Tong 25	AMC 365093	2005038605	23	20 North	14 West
Tong 26	AMC 365094	2005038606	23	20 North	14 West
Tong 27	AMC 365095	2005038607	23	20 North	14 West
Tong 28	AMC 365096	2005038608	23	20 North	14 West
Cai 67	AMC 366602	2005077942	20	20 North	14 West
Cai 68	AMC 366603	2005077943	20	20 North	14 West
Cai 69	AMC 366604	2005077944	20	20 North	14 West
Cai 70	AMC 366605	2005077945	20	20 North	14 West
Cai 71	AMC 366606	2005077946	20	20 North	14 West
Cai 72	AMC 366607	2005077947	20	20 North	14 West
Cai 73	AMC 366608	2005077948	20	20 North	14 West
Cai 74	AMC 366609	2005077949	20	20 North	14 West
Cai 75	AMC 366610	2005078429	20	20 North	14 West
Cai 76	AMC 366611	2005078430	20	20 North	14 West
Cai 77	AMC 366612	2005078431	20	20 North	14 West
40 Cai 78	AMC 366613	2005078432	20	20 North	14 West
Cai 79	AMC 366614	2005078433	20	20 North	14 West
Cai 80	AMC 366615	2005078434	20	20 North	14 West
Cai 81	AMC 366616	2005078435	20	20 North	14 West
Cai 82	AMC 366617	2005078436	20	20 North	14 West
Cai 83	AMC 366618	2005078437	20	20 North	14 West
Cai 84	AMC 366619	2005078438	20	20 North	14 West
Cai 85	AMC 366620	2005078439	20	20 North	14 West
Cai 86	AMC 366621	2005078440	20	20 North	14 West
Cai 87	AMC 366622	2005078441	20	20 North	14 West
Cai 88	AMC 366623	2005078442	20	20 North	14 West
Cai 89	AMC 366624	2005078443	20	20 North	14 West

PHOENIX, ARIZONA

2009 AUG 21 P 3: 52

RECEIVED
BLM AZ STATE OFFICE

Grand total 220/sec
51/sec

Appendix A
 Bell Copper Corporation
 Annual Maintenance Fees-

Name	BLM AMC	Mohave Co. Fee#	Section	Township	Range
Cai 90	AMC 366625	2005078444	20	20 North	14 West
Cai 91	AMC 366626	2005078445	20	20 North	14 West
Cai 92	AMC 366627	2005078446	20	20 North	14 West
Cai 93	AMC 366628	2005078447	20	20 North	14 West
Cai 94	AMC 366629	2005078448	20	20 North	14 West
Cai 95	AMC 366630	2005078571	20	20 North	14 West
Cai 96	AMC 366631	2005078572	20	20 North	14 West
Cai 97	AMC 366632	2005078573	20	20 North	14 West
Cai 98	AMC 366633	2005078574	20	20 North	14 West
Cai 99	AMC 366634	2005078575	20	20 North	14 West
Cai 100	AMC 366635	2005078576	20	20 North	14 West
Cai 101	AMC 366636	2005078577	20	20 North	14 West
Cai 102	AMC 366637	2005078578	20	20 North	14 West
Cai 103	AMC 366760	2005079516	29	20 North	14 West
Cai 104	AMC 366761	2005079517	29	20 North	14 West
Cai 105	AMC 366762	2005079518	29	20 North	14 West
Cai 106	AMC 366763	2005079519	29	20 North	14 West
Cai 107	AMC 366764	2005079520	29	20 North	14 West
Cai 108	AMC 366765	2005079521	29	20 North	14 West
Cai 109	AMC 366766	2005079522	29	20 North	14 West
Cai 110	AMC 366767	2005079523	29	20 North	14 West
Cai 111	AMC 366638	2005078579	28	20 North	14 West
Cai 112	AMC 366639	2005078580	28	20 North	14 West
Cai 113	AMC 366640	2005078581	28	20 North	14 West
Cai 114	AMC 366641	2005078582	28	20 North	14 West
Cai 115	AMC 366642	2005078583	28	20 North	14 West
Cai 116	AMC 366643	2005078584	28	20 North	14 West
Cai 117	AMC 366768	2005079524	28	20 North	14 West
Cai 118	AMC 366769	2005079525	28	20 North	14 West
Cai 119	AMC 366770	2005079526	28	20 North	14 West
Cai 120	AMC 366771	2005079527	28	20 North	14 West
Cai 121	AMC 366772	2005079528	28	20 North	14 West
Cai 122	AMC 366773	2005079529	28	20 North	14 West
Cai 123	AMC 366774	2005079530	28	20 North	14 West
Cai 124	AMC 366775	2005079531	28	20 North	14 West
Cai 125	AMC 366776	2005079532	28	20 North	14 West
Cai 126	AMC 366777	2005079533	28	20 North	14 West
Cai 127	AMC 366778	2005079534	28	20 North	14 West
Cai 128	AMC 366779	2005079535	28	20 North	14 West
Cai 129	AMC 366780	2005080400	28	20 North	14 West
Cai 130	AMC 366781	2005080401	28	20 North	14 West
Cai 131	AMC 366782	2005080402	28	20 North	14 West
Cai 132	AMC 366783	2005080403	28	20 North	14 West
Cai 133	AMC 366784	2005080404	28	20 North	14 West
Cai 134	AMC 366785	2005080405	28	20 North	14 West
Cai 135	AMC 366786	2005080406	28	20 North	14 West
Cai 136	AMC 366787	2005080407	28	20 North	14 West
Cai 137	AMC 366788	2005080408	28	20 North	14 West
Cai 138	AMC 366789	2005080409	28	20 North	14 West
Cai 139	AMC 366790	2005080410	28	20 North	14 West
Cai 140	AMC 366791	2005080411	28	20 North	14 West

PHOENIX, ARIZONA

2009 AUG 21 P 3:52

RECEIVED
 U.S. STATE OFFICE

5/1/09

Appendix A
Bell Copper Corporation
Annual Maintenance Fees

Name	BLM AMC	Mohave Co. Fee#	Section	Township	Range
Cai 141	AMC 366792	2005080412	28	20 North	14 West
Cai 142	AMC 366793	2005080413	28	20 North	14 West
Cai 143	AMC 366794	2005080414	28	20 North	14 West
Cai 144	AMC 366795	2005080415	28	20 North	14 West
Cai 145	AMC 366796	2005080416	28	20 North	14 West
Cai 146	AMC 366797	2005080417	28	20 North	14 West
Cai 147	AMC 366798	2005080435	22	20 North	14 West
Cai 148	AMC 366799	2005080436	22	20 North	14 West
Cai 149	AMC 366800	2005080437	22	20 North	14 West
Cai 150	AMC 366801	2005080438	22	20 North	14 West
Cai 151	AMC 366802	2005080439	22	20 North	14 West
Cai 152	AMC 366803	2005080440	22	20 North	14 West
Cai 153	AMC 366804	2005080441	22	20 North	14 West
Cai 154	AMC 366805	2005080442	22	20 North	14 West
Cai 155	AMC 366806	2005080443	22	20 North	14 West
Cai 156	AMC 366807	2005080444	22	20 North	14 West
Cai 157	AMC 366808	2005080445	22	20 North	14 West
Cai 158	AMC 366809	2005080446	22	20 North	14 West
Cai 159	AMC 366810	2005080447	22	20 North	14 West
Cai 160	AMC 366811	2005080448	22	20 North	14 West
Cai 161	AMC 366812	2005080449	22	20 North	14 West
Cai 162	AMC 366813	2005080450	22	20 North	14 West
Cai 163	AMC 366814	2005080451	22	20 North	14 West
Cai 164	AMC 366815	2005080452	22	20 North	14 West
Cai 165	AMC 366816	2005080453	22	20 North	14 West
Cai 166	AMC 366817	2005080454	22	20 North	14 West
Cai 167	AMC 366818	2005080455	22	20 North	14 West
Cai 168	AMC 366819	2005080456	22	20 North	14 West
Cai 169	AMC 366820	2005080457	22	20 North	14 West
Cai 170	AMC 366821	2005080458	22	20 North	14 West
Cai 171	AMC 366822	2005080459	22	20 North	14 West
Cai 172	AMC 366823	2005080460	22	20 North	14 West
Cai 173	AMC 366824	2005080461	22	20 North	14 West
Cai 174	AMC 366825	2005080462	22	20 North	14 West
Cai 175	AMC 366826	2005080463	22	20 North	14 West
Cai 176	AMC 366827	2005080464	22	20 North	14 West
Cai 177	AMC 366828	2005080465	22	20 North	14 West
Cai 178	AMC 366829	2005080466	22	20 North	14 West
Cai 179	AMC 366830	2005080467	22	20 North	14 West
Cai 180	AMC 366831	2005080468	22	20 North	14 West
Cai 181	AMC 366832	2005080469	22	20 North	14 West
Cai 182	AMC 366833	2005080470	22	20 North	14 West
Cai 183	AMC 366834	2005081960	26	20 North	14 West
Cai 184	AMC 366835	2005081961	26	20 North	14 West
Cai 185	AMC 366836	2005081962	26	20 North	14 West
Cai 186	AMC 366837	2005081963	26	20 North	14 West
Cai 187	AMC 366838	2005081964	26	20 North	14 West
Cai 188	AMC 366839	2005081965	26	20 North	14 West
Cai 189	AMC 366840	2005081966	26	20 North	14 West
Cai 190	AMC 366841	2005081967	26	20 North	14 West
Cai 191	AMC 366842	2005081968	26	20 North	14 West

PHOENIX, ARIZONA

2009 AUG 21 P 3:52

RECEIVED
BLM AZ STATE OFFICE

5/1/09

Appendix A
Bell Copper Corporation
Annual Maintenance Fees

Name	BLM AMC	Mohave Co. Fee#	Section	Township	Range
Cai 192	AMC 366843	2005081969	26	20 North	14 West
Cai 193	AMC 366844	2005081970	26	20 North	14 West
Cai 194	AMC 366845	2005081971	26	20 North	14 West
Cai 195	AMC 366846	2005081972	26	20 North	14 West
Cai 196	AMC 366847	2005081973	26	20 North	14 West
Cai 197	AMC 366848	2005081974	26	20 North	14 West
Cai 198	AMC 366849	2005081975	26	20 North	14 West
Cai 199	AMC 366850	2005081976	26	20 North	14 West
Cai 200	AMC 366851	2005081977	26	20 North	14 West
Cai 201	AMC 366852	2005081978	26	20 North	14 West
Cai 202	AMC 366853	2005081979	26	20 North	14 West
Cai 203	AMC 366854	2005081980	26	20 North	14 West
Cai 204	AMC 366855	2005081981	26	20 North	14 West
NAN-1	AMC 388605	2007094769	34	20 North	14 West
NAN-2	AMC 388606	2007094770	34	20 North	14 West
NAN-3	AMC 388607	2007094771	34	20 North	14 West
NAN-4	AMC 388608	2007094772	34	20 North	14 West
NAN-5	AMC 388609	2007094773	34	20 North	14 West
NAN-6	AMC 388610	2007094774	34	20 North	14 West
NAN-7	AMC 388611	2007094775	34	20 North	14 West
NAN-8	AMC 388612	2007094776	34	20 North	14 West
NAN-9	AMC 388613	2007094777	34	20 North	14 West
NAN-10	AMC 388614	2007094778	34	20 North	14 West
NAN-11	AMC 388615	2007094779	34	20 North	14 West
NAN-12	AMC 388616	2007094780	34	20 North	14 West
NAN-13	AMC 388617	2007094781	34	20 North	14 West
NAN-14	AMC 388618	2007094782	34	20 North	14 West
NAN-15	AMC 388619	2007094783	34	20 North	14 West
NAN-16	AMC 388620	2007094784	34	20 North	14 West
NAN-17	AMC 388621	2007094785	34	20 North	14 West
NAN-18	AMC 388622	2007094786	34	20 North	14 West
DONG-1	AMC 390707	2008001557	24	20 North	14 West
DONG-2	AMC 390708	2008001558	24	20 North	14 West
DONG-3	AMC 390709	2008001559	24	20 North	14 West
DONG-4	AMC 390710	2008001560	24	20 North	14 West
DONG-5	AMC 390711	2008001561	24	20 North	14 West
DONG-6	AMC 390712	2008001562	24	20 North	14 West
DONG-7	AMC 390713	2008001563	24	20 North	14 West
DONG-8	AMC 390714	2008001564	24	20 North	14 West
DONG-9	AMC 390715	2008001255	24	20 North	14 West
DONG-10	AMC 390716	2008001256	24	20 North	14 West
DONG-11	AMC 390717	2008001257	24	20 North	14 West
DONG-12	AMC 390718	2008001258	24	20 North	14 West
DONG-13	AMC 390719	2008001259	24	20 North	14 West
DONG-14	AMC 390720	2008001260	24	20 North	14 West
DONG-15	AMC 390721	2008001261	24	20 North	14 West
DONG-16	AMC 390722	2008001262	24	20 North	14 West
DONG-17	AMC 390723	2008001263	24	20 North	14 West
DONG-18	AMC 390724	2008001264	24	20 North	14 West
DONG-19	AMC 390725	2008001265	24	20 North	14 West
DONG-20	AMC 390726	2008001266	24	20 North	14 West

RECEIVED
BLM AZ STATE OFFICE
2009 AUG 21 P 3:52
PHOENIX, ARIZONA

511/5c

Appendix A
 Bell Copper Corporation
 Annual Maintenance Fees

Name	BLM AMC	Mohave Co. Fee#	Section	Township	Range
DONG-21	AMC 390727	2008001267	24	20 North	14 West
DONG-22	AMC 390728	2008001268	24	20 North	14 West
DONG-23	AMC 390729	2008001269	24	20 North	14 West
DONG-24	AMC 390730	2008001270	24	20 North	14 West
DONG-25	AMC 390731	2008001271	24	20 North	14 West
DONG-26	AMC 390732	2008001272	24	20 North	14 West
DONG-27	AMC 390733	2008001273	24	20 North	14 West
DONG-28	AMC 390734	2008001274	24	20 North	14 West
DONG-29	AMC 390735	2008001275	24	20 North	14 West
DONG-30	AMC 390736	2008001276	24	20 North	14 West
DONG-31	AMC 390737	2008001277	24	20 North	14 West
DONG-32	AMC 390738	2008001278	24	20 North	14 West
DONG-33	AMC 390739	2008001279	24	20 North	14 West
DONG-34	AMC 390740	2008001280	24	20 North	14 West
DONG-35	AMC 390741	2008001281	24	20 North	14 West
DONG-36	AMC 390742	2008001282	24	20 North	14 West

16/SC

RECEIVED
 BLM AZ STATE OFFICE
 2009 AUG 21 P 3:52
 PHOENIX, ARIZONA

United States Department of the Interior
Bureau of Land Management
 BUSINESS & SUPPORT SVCS DIV
 ONE N CENTRAL AVE SUITE 800
 PHOENIX, AZ 85004 -4427
 Phone: (602) 417-9200

Receipt

No: 1984493

Transaction #: 2048587	ENTERED INTO COMPUTER AUG 31 2009
Date of Transaction: 08/21/2009	
CUSTOMER:	TIMOTHY M MARSH 9420 E PLACITA OAXACA TUCSON, AZ 85749-9272 US

LINE #	QTY	DESCRIPTION	REMARKS	UNIT PRICE	TOTAL
1	1.00	LOCATABLE MINERALS / MINING CLAIMS-NOT NEW-UNADJUD, ONE AUTH NO. ONLY / MINING CLAIM MONEY RECEIVED CASES: AMC365069/\$30800.00	MAINT (220)	- n/a -	30800.00
TOTAL:					\$30,800.00

PAYMENT INFORMATION			
1	AMOUNT:	30800.00	POSTMARKED: N/A
	TYPE:	CHECK	RECEIVED: 08/21/2009
	CHECK NO:	1055	
	NAME:	MARSH, TIMOTHY M 9420 E PLACITA OAXACA TUCSON AZ 85749-9272 US	

REMARKS

This receipt was generated by the automated BLM Collections and Billing System and is a paper representation of a portion of the official electronic record contained therein.

365069 - 365096	<u>Lead #</u> 365069
366602 - 643	366574
366760 - 855	366760
388605 - 622	388605
390707 - 742	390707

ENTERED INTO COMPUTER

- LR2000 Production
- Case Recordation
- View
- Mining Claims
- View/Update
- Mass Owner
- Mass Action
- Status
- View
- LLD / Land
- View LLD
- Customer Name
- New
- View/Update
- Transaction Rpts
- Mass Upd Report
- MC CBS Export
- CBS Import Rpt
- Data Scan
- Case Scan
- Administration
- My Permissions
- Decode Tables

Message:

220 ROWS RETRIEVED

CBS Export Results Report

Include Resolved Records

Record Status

- Error Records (E/M/I)
- Accepted Records (A/W)
- "On Hold" Records (H)
- All Records (for s/n or receipt nr)
- Exported, No Results From CBS
- New (not yet exported)

Enter export Date (mm/dd/yyyy) ALL

Serial Number match (optional)

Receipt Nr (optional) 1984493

Export Nr (exclusive)

LR2000 User (defaults to login) ALL

Query

Reset

Responsible Area (Errors Only)

- User (U,X)
- Programmer (P,X)
- All (U,P,X)

User Guide

LR2000 Reports

Switch Screen

Function Keys	
Alt <-	Back
Alt ->	Forward
Alt-F2	Switch
Alt-F4	Close
Backspace	Back

	Resend?	Export Nr	A/D	Serial Nr	Multi	Code	\$ Amount	Remarks	Receipt Nr	LR2000 User	#Msg	Resolved?	OK	Stat1	Area	CBS Msg 1	Stat2	Area	Msg 2	CBS 392 ID	392 \$ Amt	Action Update Date	Resend
1	<input type="checkbox"/>	2427601	A	AMC365069		682	140.00	2010	1984493	PAULINEB		<input type="checkbox"/>								1372315	30800.00	8/31/2009 15:36	
2	<input type="checkbox"/>	2427602	A	AMC365070		682	140.00	2010	1984493	PAULINEB		<input type="checkbox"/>								1372315	30800.00	8/31/2009 15:36	
3	<input type="checkbox"/>	2427603	A	AMC365071		682	140.00	2010	1984493	PAULINEB		<input type="checkbox"/>								1372315	30800.00	8/31/2009 15:36	
4	<input type="checkbox"/>	2427604	A	AMC365072		682	140.00	2010	1984493	PAULINEB		<input type="checkbox"/>								1372315	30800.00	8/31/2009 15:36	
5	<input type="checkbox"/>	2427605	A	AMC365073		682	140.00	2010	1984493	PAULINEB		<input type="checkbox"/>								1372315	30800.00	8/31/2009 15:36	
6	<input type="checkbox"/>	2427606	A	AMC365074		682	140.00	2010	1984493	PAULINEB		<input type="checkbox"/>								1372315	30800.00	8/31/2009 15:36	
7	<input type="checkbox"/>	2427607	A	AMC365075		682	140.00	2010	1984493	PAULINEB		<input type="checkbox"/>								1372315	30800.00	8/31/2009 15:36	
8	<input type="checkbox"/>	2427608	A	AMC365076		682	140.00	2010	1984493	PAULINEB		<input type="checkbox"/>								1372315	30800.00	8/31/2009 15:36	
9	<input type="checkbox"/>	2427609	A	AMC365077		682	140.00	2010	1984493	PAULINEB		<input type="checkbox"/>								1372315	30800.00	8/31/2009 15:36	
10	<input type="checkbox"/>	2427610	A	AMC365078		682	140.00	2010	1984493	PAULINEB		<input type="checkbox"/>								1372315	30800.00	8/31/2009 15:36	
11	<input type="checkbox"/>	2427611	A	AMC365079		682	140.00	2010	1984493	PAULINEB		<input type="checkbox"/>								1372315	30800.00	8/31/2009 15:36	
12	<input type="checkbox"/>	2427612	A	AMC365080		682	140.00	2010	1984493	PAULINEB		<input type="checkbox"/>								1372315	30800.00	8/31/2009 15:36	
13	<input type="checkbox"/>	2427613	A	AMC365081		682	140.00	2010	1984493	PAULINEB		<input type="checkbox"/>								1372315	30800.00	8/31/2009 15:36	
14	<input type="checkbox"/>	2427614	A	AMC365082		682	140.00	2010	1984493	PAULINEB		<input type="checkbox"/>								1372315	30800.00	8/31/2009 15:36	
15	<input type="checkbox"/>	2427615	A	AMC365083		682	140.00	2010	1984493	PAULINEB		<input type="checkbox"/>								1372315	30800.00	8/31/2009 15:36	
16	<input type="checkbox"/>	2427616	A	AMC365084		682	140.00	2010	1984493	PAULINEB		<input type="checkbox"/>								1372315	30800.00	8/31/2009 15:36	
17	<input type="checkbox"/>	2427617	A	AMC365085		682	140.00	2010	1984493	PAULINEB		<input type="checkbox"/>								1372315	30800.00	8/31/2009 15:36	
18	<input type="checkbox"/>	2427618	A	AMC365086		682	140.00	2010	1984493	PAULINEB		<input type="checkbox"/>								1372315	30800.00	8/31/2009 15:36	
19	<input type="checkbox"/>	2427619	A	AMC365087		682	140.00	2010	1984493	PAULINEB		<input type="checkbox"/>								1372315	30800.00	8/31/2009 15:36	
20	<input type="checkbox"/>	2427620	A	AMC365088		682	140.00	2010	1984493	PAULINEB		<input type="checkbox"/>								1372315	30800.00	8/31/2009 15:36	

July 21, 2008



B-4612 P-507
Page: 1 of 6
NOI 4253552

FEE
0
\$8
\$5
\$1
\$5

BS

After recording, return to:
Phoenix Cement Company
Attn: Brian Langford
P.O. Box 428
Clarkdale, AZ 86324

Amc 356227
360338
366714
375160

Bureau of Land Management
Arizona State Office
One North Central Avenue
Suite 800
Phoenix, AZ 85004-4427

NOTICE OF INTENT TO HOLD MINING CLAIMS AND PAYMENT OF BLM MAINTENANCE FEE

RE: Payment of Annual Claim Maintenance Fee

Dear Sir or Madam:

This will serve as notice that Salt River Pima-Maricopa Indian Community d.b.a. PHOENIX CEMENT COMPANY, whose current mailing address is: P.O. Box 428, Clarkdale, AZ 86324, intends to hold the mining claims described on Exhibit A attached hereto for the assessment year ending at 12 o'clock, noon, on September 1, 2009 by payment of the annual maintenance fee of \$125 per claim. Payment of such amount is made herewith for such assessment year for each of the claims, the name and BLM serial number with the book and page of recording of the location notice in the official records of Yavapai County, Arizona, of which is set forth on Exhibit A attached hereto and by this reference incorporated herein.

ENTERED INTO COMPUTER

AUG 04 2008 PB

Brian L. Langford for
Phoenix Cement Company

EDG (222)
27,750.00
*1752578

PHOENIX, ARIZONA

2008 AUG -1 P 2: 56

RECEIVED
B.L.M. AZ STATE OFFICE

ENTERED INTO COMPUTER

AUG 04 2008 PB

AMC NUMBER	LEAD AMC NUMBER
356227-318	AMC356227
360338-370	AMC360338
366714	AMC366714
360372-398	AMC360338
375160-228	AMC375160



Exhibit A

Unpatented Mining Claims located in the Verde Mining District, Yavapai County, Arizona

Numerical Sequence	Name of Claim	AMC Number	Yavapai County, AZ Recorder's Book #	Page #
1	Pima No. 1	356227	3917	472
2	Pima No. 2	356228	3917	473
3	Pima No. 3	356229	3917	474
4	Pima No. 4	356230	3917	475
5	Pima No. 5	356231	3917	476
6	Pima No. 6	356232	3917	477
7	Pima No. 7	356233	3917	478
8	Pima No. 8	356234	3917	479
9	Pima No. 9	356235	3917	480
10	Pima No. 10	356236	3917	481
11	Pima No. 11	356237	3917	482
12	Pima No. 12	356238	3917	483
13	Pima No. 13	356239	3917	484
14	Pima No. 14	356240	3917	485
15	Pima No. 15	356241	3917	486
16	Pima No. 16	356242	3917	487
17	Pima No. 17	356243	3917	488
18	Pima No. 18	356244	3917	489
19	Pima No. 19	356245	3917	490
20	Pima No. 20	356246	3917	491
21	Pima No. 21	356247	3917	492
22	Pima No. 22	356248	3917	493
23	Pima No. 23	356249	3917	494
24	Pima No. 24	356250	3917	495
25	Pima No. 25	356251	3917	496
26	Pima No. 26	356252	3917	497
27	Pima No. 27	356253	3917	498
28	Pima No. 28	356254	3917	499
29	Pima No. 29	356255	3917	500
30	Pima No. 30	356256	3917	501
31	Pima No. 31	356257	3917	502
32	Pima No. 32	356258	3917	503
33	Pima No. 33	356259	3917	504
34	Pima No. 34	356260	3917	505
35	Pima No. 35	356261	3917	506
36	Pima No. 36	356262	3917	507
37	Pima No. 37	356263	3917	508
38	Pima No. 38	356264	3917	509
39	Pima No. 39	356265	3917	510
40	Pima No. 40	356266	3917	511
41	Pima No. 41	356267	3917	512
42	Pima No. 42	356268	3917	513
43	Pima No. 43	356269	3917	514

RECEIVED
 B.L.M. AZ STATE OFFICE

2008 AUG -1 P 2:56

PHOENIX, ARIZONA

SDG
 43



Numerical Sequence	Name of Claim	AMC Number	Yavapai County, AZ Recorder's Book #	Page #
44	Pima No. 44	356270	3917	515
45	Pima No. 45	356271	3917	516
46	Pima No. 46	356272	3917	517
47	Pima No. 47	356273	3917	518
48	Salt River No. 1	356274	3917	519
49	Salt River No. 2	356275	3917	520
50	Salt River No. 3	356276	3917	521
51	Salt River No. 4	356277	3917	522
52	Salt River No. 5	356278	3917	523
53	Salt River No. 6	356279	3917	524
54	Salt River No. 7	356280	3917	525
55	Salt River No. 8	356281	3917	526
56	Salt River No. 9	356282	3917	527
57	Salt River No. 10	356283	3917	528
58	Salt River No. 11	356284	3917	529
59	Salt River No. 12	356285	3917	530
60	Salt River No. 13	356286	3917	531
61	Salt River No. 14	356287	3917	532
62	Salt River No. 15	356288	3917	533
63	Salt River No. 15A	356289	3917	534
64	Salt River No. 17	356290	3917	535
65	Salt River No. 18	356291	3917	536
66	Salt River No. 19	356292	3917	537
67	Salt River No. 20	356293	3917	538
68	Salt River No. 21	356294	3917	539
69	Salt River No. 22	356295	3917	540
70	Salt River No. 23	356296	3917	541
71	Salt River No. 24	356297	3917	542
72	Salt River No. 25	356298	3917	543
73	Salt River No. 26	356299	3917	544
74	Salt River No. 27	356300	3917	545
75	Salt River No. 28	356301	3917	546
76	Salt River No. 29	356302	3917	547
77	Salt River No. 30	356303	3917	548
78	Salt River No. 31	356304	3917	549
79	Salt River No. 32	356305	3917	550
80	Salt River No. 33	356306	3917	551
81	Salt River No. 34	356307	3917	552
82	Salt River No. 35	356308	3917	553
83	Salt River No. 36	356309	3917	554
84	Salt River No. 37	356310	3917	555
85	Salt River No. 38	356311	3917	556
86	Salt River No. 39	356312	3917	557
87	Salt River No. 40	356313	3917	558
88	Salt River No. 41	356314	3917	559
89	Salt River No. 42	356315	3917	560
90	Salt River No. 43	356316	3917	561

RECEIVED
 B.L.M. AZ STATE OFFICE

2000 AUG - 1 P 2: 56
 PHOENIX ARIZONA

Edg



Numerical Sequence	Name of Claim	AMC Number	Yavapai County, AZ Recorder's Book #	Page #
91	Salt River No. 44	356317	3917	562
92	Salt River No. 45	356318	3917	563
93	SRMG 1	360338	4123	140
94	SRMG 2	360339	4123	141
95	SRMG 3	360340	4123	142
96	SRMG 4	360341	4123	143
97	SRMG 5	360342	4123	144
98	SRMG 6	360343	4123	145
99	SRMG 7	360344	4123	146
100	SRMG 8	360345	4123	147
101	SRMG 9	360346	4123	148
102	SRMG 10	360347	4123	149
103	SRMG 11	360348	4123	150
104	SRMG 12	360349	4123	151
105	SRMG 13	360350	4123	152
106	SRMG 14	360351	4123	153
107	SRMG 15	360352	4123	154
108	SRMG 16	360353	4123	155
109	SRMG 17	360354	4123	156
110	SRMG 18	360355	4123	157
111	SRMG 19	360356	4123	158
112	SRMG 20	360357	4123	159
113	SRMG 21	360358	4123	160
114	SRMG 22	360359	4123	161
115	SRMG 23	360360	4123	162
116	SRMG 24	360361	4123	163
117	SRMG 25	360362	4123	164
118	SRMG 26	360363	4123	165
119	SRMG 27	360364	4123	166
120	SRMG 28	360365	4123	167
121	SRMG 29	360366	4123	168
122	SRMG 30	360367	4123	169
123	SRMG 31	360368	4123	170
124	SRMG 32	360369	4123	171
125	SRMG 33	360370	4123	172
126	SRMG 34	366714	4289	291
127	SRMG 35	360372	4123	174
128	SRMG 36	360373	4123	175
129	SRMG 37	360374	4123	176
130	SRMG 38	360375	4123	177
131	SRMG 39	360376	4123	178
132	SRMG 40	360377	4123	179
133	SRMG 41	360378	4123	180
134	SRMG 42	360379	4123	181
135	SRMG 43	360380	4123	182
136	SRMG 44	360381	4123	183
137	SRMG 45	360382	4123	184

RECEIVED
 B.L.M. AZ STATE OFFICE
 2008 AUG -1 P 2: 56

RECEIVED
 B.L.M. AZ STATE OFFICE

PHOENIX, ARIZONA

PHOENIX, ARIZONA

806
 47



Numerical Sequence	Name of Claim	AMC Number	Yavapai County, AZ Recorder's Book #	Page #
138	SRMG 46	360383	4123	185
139	SRMG 47	360384	4123	186
140	SRMG 48	360385	4123	187
141	SRMG 49	360386	4123	188
142	SRMG 50	360387	4123	189
143	SRMG 51	360388	4123	190
144	SRMG 52	360389	4123	191
145	SRMG 53	360390	4123	192
146	SRMG 54	360391	4123	193
147	SRMG 55	360392	4289	292
148	SRMG 56	360393	4289	293
149	SRMG 57	360394	4289	294
150	SRMG 58	360395	4289	295
151	SRMG 59	360396	4289	296
152	SRMG 60	360397	4289	297
153	SRMG 61	360398	4289	298
154	Horseshoe #1	375160	4453	435
155	Horseshoe #2	375161	4453	436
156	Horseshoe #3	375162	4453	437
157	Horseshoe #4	375163	4453	438
158	Horseshoe #5	375164	4453	440
159	Horseshoe #6	375165	4453	439
160	Horseshoe #7	375166	4453	441
161	Horseshoe #8	375167	4453	442
162	Horseshoe #9	375168	4453	443
163	Horseshoe #10	375169	4453	444
164	Horseshoe #11	375170	4453	445
165	Horseshoe #12	375171	4453	446
166	Horseshoe #13	375172	4453	447
167	Horseshoe #14	375173	4453	448
168	Horseshoe #15	375174	4453	449
169	Horseshoe #16	375175	4453	450
170	Horseshoe #17	375176	4453	451
171	Horseshoe #18	375177	4453	452
172	Horseshoe #19	375178	4453	453
173	Horseshoe #20	375179	4453	454
174	Horseshoe #21	375180	4453	455
175	Horseshoe #22	375181	4453	456
176	Horseshoe #23	375182	4453	457
177	Horseshoe #24	375183	4453	458
178	Horseshoe #25	375184	4453	459
179	Horseshoe #26	375185	4453	460
180	Horseshoe #27	375186	4453	461
181	Horseshoe #28	375187	4453	462
182	Horseshoe #29	375188	4453	463
183	Horseshoe #30	375189	4453	464
184	Horseshoe #31	375190	4453	465

RECEIVED
 B.L.M. AZ STATE OFFICE
 2008 AUG -1 P 2:56
 157
 158
 159
 160
 161
 162
 163
 164

465



Numerical Sequence	Name of Claim	AMC Number	Yavapai County, AZ Recorder's Book #	Page #
185	Horseshoe #32	375191	4453	466
186	Horseshoe #33	375192	4453	467
187	Horseshoe #34	375193	4453	468
188	Horseshoe #35	375194	4453	469
189	Horseshoe #36	375195	4453	470
190	Horseshoe #37	375196	4453	471
191	Horseshoe #38	375197	4453	472
192	Horseshoe #39	375198	4453	473
193	Horseshoe #40	375199	4453	474
194	Horseshoe #41	375200	4453	475
195	Horseshoe #42	375201	4453	476
196	Horseshoe #43	375202	4453	477
197	Horseshoe #44	375203	4453	478
198	Horseshoe #45	375204	4453	479
199	Horseshoe #46	375205	4453	480
200	Horseshoe #47	375206	4453	481
201	Horseshoe #48	375207	4453	482
202	Horseshoe #49	375208	4453	483
203	Horseshoe #50	375209	4453	484
204	Horseshoe #51	375210	4453	485
205	Horseshoe #52	375211	4453	486
206	Horseshoe #53	375212	4453	487
207	Horseshoe #54	375213	4453	488
208	Horseshoe #55	375214	4453	489
209	Horseshoe #56	375215	4453	490
210	Horseshoe #57	375216	4453	491
211	Horseshoe #58	375217	4453	492
212	Horseshoe #59	375218	4453	493
213	Horseshoe #60	375219	4453	494
214	Horseshoe #61	375220	4453	495
215	Horseshoe #62	375221	4453	496
216	Horseshoe #63	375222	4453	497
217	Horseshoe #64	375223	4453	498
218	Horseshoe #65	375224	4453	499
219	Horseshoe #66	375225	4453	500
220	Horseshoe #67	375226	4453	501
221	Horseshoe #68	375227	4453	502
222	Horseshoe #69	375228	4453	503

38

ENTERED INTO COMPUTER

AUG 04 2008

PHOENIX, ARIZONA

2008 AUG - 1 P 2:55

RECEIVED
 B.L.M. AZ STATE OFFICE

Message:

222 ROWS RETRIEVED

**= VERIFIED =
ENTERED INTO COMPUTER**

AUG 04 2008 PB

CBS Export Results Report

Include Resolved Records

Record Status

- Error Records (E/M/I)
- Accepted Records (A/W)
- "On Hold" Records (H)
- All Records (for s/n or receipt nr)
- Exported, No Results From CBS
- New (not yet exported)

Enter export Date (mm/dd/yyyy) ALL

Serial Number match (optional)

Receipt Nr (optional) 1752578

Export Nr (exclusive)

LR2000 User (defaults to login) ALL

Search Criteria Responsible Area (Err

User (U,X)

Programmer (P,X)

All (U,P,X)

Query

Reset

User Guide

	Resend?	Export Nr	A/D	Serial Nr	Mult	Code	\$ Amount	Remarks	Receipt Nr	LR2000 User	#Msg	Resolve
1	<input type="checkbox"/>	1778144	A	AMC356227		582	125.00	2009	1752578	P5BROWN		

United States Department of the Interior
Bureau of Land Management
 BUSINESS & SUPPORT SVCS DIV
 ONE N CENTRAL AVE SUITE 800
 PHOENIX, AZ 85004 -4427
 Phone: (602) 417-9200

Receipt

No: 1752578

Transaction #: 1809866	ENTERED INTO COMPUTER
Date of Transaction: 08/01/2008	
CUSTOMER:	PHOENIX CEMENT COMPANY AUG 04 2008 <i>PS</i> PO BOX 428 CLARKDALE, AZ 86324

LINE #	QTY	DESCRIPTION	REMARKS	UNIT PRICE	TOTAL
1	1.00	LOCATABLE MINERALS / MINING CLAIMS- NOT NEW-UNADJUD, ONE AUTH NO. ONLY / MINING CLAIM MONEY RECEIVED (455) CASES: AMC356227/\$27750.00	MAINT 2009 (222)	- n/a -	27750.00
TOTAL:					\$27,750.00

PAYMENT INFORMATION			
1	AMOUNT:	\$27,750.00	POSTMARKED: N/A
	TYPE:	CHECK	RECEIVED: 08/01/2008
	CHECK NO:	077625	
	NAME:	PHOENIX CEMENT COMPANY PO BOX 428 CLARKDALE AZ 86324	

REMARKS

This receipt was generated by the automated BLM Collections and Billing System and is a paper representation of a portion of the official electronic record contained therein.

Amc 356227

360338

366714

375160

July 25, 2007

THIS IS A CONFORMED COPY OF INSTRUMENT
RECORDED ON DATE 8/23/07 TIME 2:2p
IN BOOK 4533 PAGE 757
ANA WAYMAN-TRUJILLO, RECORDER

[Signature]

DEPUTY

After recording, return to:
Phoenix Cement Company
Attn: Brian Langford
P.O. Box 428
Clarkdale, AZ 86324

FEE
\$6
\$3
\$5
\$1
\$4

Bureau of Land Management
Arizona State Office
One North Central Avenue
Suite 800
Phoenix, AZ 85004-4427

NOTICE OF INTENT TO HOLD MINING CLAIMS AND PAYMENT OF BLM MAINTENANCE FEE

RE: Payment of Annual Claim Maintenance Fee

Dear Sir or Madam:

This will serve as notice that Salt River Pima-Maricopa Indian Community d.b.a. PHOENIX CEMENT COMPANY, whose current mailing address is: P.O. Box 428, Clarkdale, AZ 86324, intends to hold the mining claims described on Exhibit A attached hereto for the assessment year ending at 12 o'clock, noon, on September 1, 2008 by payment of the annual maintenance fee of \$125 per claim. Payment of such amount is made herewith for such assessment year for each of the claims, the name and BLM serial number with the book and page of recording of the location notice in the official records of Yavapai County, Arizona, of which is set forth on Exhibit A attached hereto and by this reference incorporated herein.

[Signature]
Brian L. Langford for
Phoenix Cement Company

PHOENIX, ARIZONA

2007 AUG 21 P 3:07

RECEIVED
BLM, AZ STATE OFFICE

VERIFIED
OCT 16 2007 *[Signature]*

ENTERED INTO COMPUTER

9/19/07 AB

Exhibit A

Unpatented Mining Claims located in the Verde Mining District, Yavapai County, Arizona

Numerical Sequence	Name of Claim	AMC Number	Yavapai County, AZ Recorder's Book #	Page #
1	Pima No. 1	356227	3917	472
2	Pima No. 2	356228	3917	473
3	Pima No. 3	356229	3917	474
4	Pima No. 4	356230	3917	475
5	Pima No. 5	356231	3917	476
6	Pima No. 6	356232	3917	477
7	Pima No. 7	356233	3917	478
8	Pima No. 8	356234	3917	479
9	Pima No. 9	356235	3917	480
10	Pima No. 10	356236	3917	481
11	Pima No. 11	356237	3917	482
12	Pima No. 12	356238	3917	483
13	Pima No. 13	356239	3917	484
14	Pima No. 14	356240	3917	485
15	Pima No. 15	356241	3917	486
16	Pima No. 16	356242	3917	487
17	Pima No. 17	356243	3917	488
18	Pima No. 18	356244	3917	489
19	Pima No. 19	356245	3917	490
20	Pima No. 20	356246	3917	491
21	Pima No. 21	356247	3917	492
22	Pima No. 22	356248	3917	493
23	Pima No. 23	356249	3917	494
24	Pima No. 24	356250	3917	495
25	Pima No. 25	356251	3917	496
26	Pima No. 26	356252	3917	497
27	Pima No. 27	356253	3917	498
28	Pima No. 28	356254	3917	499
29	Pima No. 29	356255	3917	500
30	Pima No. 30	356256	3917	501
31	Pima No. 31	356257	3917	502
32	Pima No. 32	356258	3917	503
33	Pima No. 33	356259	3917	504
34	Pima No. 34	356260	3917	505
35	Pima No. 35	356261	3917	506
36	Pima No. 36	356262	3917	507
37	Pima No. 37	356263	3917	508
38	Pima No. 38	356264	3917	509
39	Pima No. 39	356265	3917	510
40	Pima No. 40	356266	3917	511
41	Pima No. 41	356267	3917	512
42	Pima No. 42	356268	3917	513
43	Pima No. 43	356269	3917	514

RECEIVED
 B.L.M. ASSISTANT OFFICE
 PHOENIX, ARIZONA
 JUN 21 3 07 PM '07

Numerical Sequence	Name of Claim	AMC Number	Yavapai County, AZ Recorder's Book #	Page #
44	Pima No. 44	356270	3917	515
45	Pima No. 45	356271	3917	516
46	Pima No. 46	356272	3917	517
47	Pima No. 47	356273	3917	518
48	Salt River No. 1	356274	3917	519
49	Salt River No. 2	356275	3917	520
50	Salt River No. 3	356276	3917	521
51	Salt River No. 4	356277	3917	522
52	Salt River No. 5	356278	3917	523
53	Salt River No. 6	356279	3917	524
54	Salt River No. 7	356280	3917	525
55	Salt River No. 8	356281	3917	526
56	Salt River No. 9	356282	3917	527
57	Salt River No. 10	356283	3917	528
58	Salt River No. 11	356284	3917	529
59	Salt River No. 12	356285	3917	530
60	Salt River No. 13	356286	3917	531
61	Salt River No. 14	356287	3917	532
62	Salt River No. 15	356288	3917	533
63	Salt River No. 15A	356289	3917	534
64	Salt River No. 17	356290	3917	535
65	Salt River No. 18	356291	3917	536
66	Salt River No. 19	356292	3917	537
67	Salt River No. 20	356293	3917	538
68	Salt River No. 21	356294	3917	539
69	Salt River No. 22	356295	3917	540
70	Salt River No. 23	356296	3917	541
71	Salt River No. 24	356297	3917	542
72	Salt River No. 25	356298	3917	543
73	Salt River No. 26	356299	3917	544
74	Salt River No. 27	356300	3917	545
75	Salt River No. 28	356301	3917	546
76	Salt River No. 29	356302	3917	547
77	Salt River No. 30	356303	3917	548
78	Salt River No. 31	356304	3917	549
79	Salt River No. 32	356305	3917	550
80	Salt River No. 33	356306	3917	551
81	Salt River No. 34	356307	3917	552
82	Salt River No. 35	356308	3917	553
83	Salt River No. 36	356309	3917	554
84	Salt River No. 37	356310	3917	555
85	Salt River No. 38	356311	3917	556
86	Salt River No. 39	356312	3917	557
87	Salt River No. 40	356313	3917	558
88	Salt River No. 41	356314	3917	559
89	Salt River No. 42	356315	3917	560
90	Salt River No. 43	356316	3917	561

2007 AUG 27 P 3: 07
 PIONEER, ARIZONA

RECEIVED
 B.L.M. AZ STATE OFFICE

Numerical Sequence	Name of Claim	AMC Number	Yavapai County, AZ Recorder's Book #	Page #
91	Salt River No. 44	356317	3917	562
92	Salt River No. 45	356318	3917	563
93	SRMG 1	360338	4123	140
94	SRMG 2	360339	4123	141
95	SRMG 3	360340	4123	142
96	SRMG 4	360341	4123	143
97	SRMG 5	360342	4123	144
98	SRMG 6	360343	4123	145
99	SRMG 7	360344	4123	146
100	SRMG 8	360345	4123	147
101	SRMG 9	360346	4123	148
102	SRMG 10	360347	4123	149
103	SRMG 11	360348	4123	150
104	SRMG 12	360349	4123	151
105	SRMG 13	360350	4123	152
106	SRMG 14	360351	4123	153
107	SRMG 15	360352	4123	154
108	SRMG 16	360353	4123	155
109	SRMG 17	360354	4123	156
110	SRMG 18	360355	4123	157
111	SRMG 19	360356	4123	158
112	SRMG 20	360357	4123	159
113	SRMG 21	360358	4123	160
114	SRMG 22	360359	4123	161
115	SRMG 23	360360	4123	162
116	SRMG 24	360361	4123	163
117	SRMG 25	360362	4123	164
118	SRMG 26	360363	4123	165
119	SRMG 27	360364	4123	166
120	SRMG 28	360365	4123	167
121	SRMG 29	360366	4123	168
122	SRMG 30	360367	4123	169
123	SRMG 31	360368	4123	170
124	SRMG 32	360369	4123	171
125	SRMG 33	360370	4123	172
126	SRMG 34	366714	4289	291
127	SRMG 35	360372	4123	174
128	SRMG 36	360373	4123	175
129	SRMG 37	360374	4123	176
130	SRMG 38	360375	4123	177
131	SRMG 39	360376	4123	178
132	SRMG 40	360377	4123	179
133	SRMG 41	360378	4123	180
134	SRMG 42	360379	4123	181
135	SRMG 43	360380	4123	182
136	SRMG 44	360381	4123	183
137	SRMG 45	360382	4123	184

PHOENIX, ARIZONA

RECEIVED
BLM AZ STATE OFFICE

Numerical Sequence	Name of Claim	AMC Number	Yavapai County, AZ Recorder's Book #	Page #
138	SRMG 46	360383	4123	185
139	SRMG 47	360384	4123	186
140	SRMG 48	360385	4123	187
141	SRMG 49	360386	4123	188
142	SRMG 50	360387	4123	189
143	SRMG 51	360388	4123	190
144	SRMG 52	360389	4123	191
145	SRMG 53	360390	4123	192
146	SRMG 54	360391	4123	193
147	SRMG 55	360392	4289	292
148	SRMG 56	360393	4289	293
149	SRMG 57	360394	4289	294
150	SRMG 58	360395	4289	295
151	SRMG 59	360396	4289	296
152	SRMG 60	360397	4289	297
153	SRMG 61	360398	4289	298
154	Horseshoe #1	375160	4453	435
155	Horseshoe #2	375161	4453	436
156	Horseshoe #3	375162	4453	437
157	Horseshoe #4	375163	4453	438
158	Horseshoe #5	375164	4453	440
159	Horseshoe #6	375165	4453	439
160	Horseshoe #7	375166	4453	441
161	Horseshoe #8	375167	4453	442
162	Horseshoe #9	375168	4453	443
163	Horseshoe #10	375169	4453	444
164	Horseshoe #11	375170	4453	445
165	Horseshoe #12	375171	4453	446
166	Horseshoe #13	375172	4453	447
167	Horseshoe #14	375173	4453	448
168	Horseshoe #15	375174	4453	449
169	Horseshoe #16	375175	4453	450
170	Horseshoe #17	375176	4453	451
171	Horseshoe #18	375177	4453	452
172	Horseshoe #19	375178	4453	453
173	Horseshoe #20	375179	4453	454
174	Horseshoe #21	375180	4453	455
175	Horseshoe #22	375181	4453	456
176	Horseshoe #23	375182	4453	457
177	Horseshoe #24	375183	4453	458
178	Horseshoe #25	375184	4453	459
179	Horseshoe #26	375185	4453	460
180	Horseshoe #27	375186	4453	461
181	Horseshoe #28	375187	4453	462
182	Horseshoe #29	375188	4453	463
183	Horseshoe #30	375189	4453	464
184	Horseshoe #31	375190	4453	465

RECEIVED
 B.L.M. AZ STATE OFFICE
 PHOENIX, ARIZONA

Numerical Sequence	Name of Claim	AMC Number	Yavapai County, AZ Recorder's Book #	Page #
185	Horseshoe #32	375191	4453	466
186	Horseshoe #33	375192	4453	467
187	Horseshoe #34	375193	4453	468
188	Horseshoe #35	375194	4453	469
189	Horseshoe #36	375195	4453	470
190	Horseshoe #37	375196	4453	471
191	Horseshoe #38	375197	4453	472
192	Horseshoe #39	375198	4453	473
193	Horseshoe #40	375199	4453	474
194	Horseshoe #41	375200	4453	475
195	Horseshoe #42	375201	4453	476
196	Horseshoe #43	375202	4453	477
197	Horseshoe #44	375203	4453	478
198	Horseshoe #45	375204	4453	479
199	Horseshoe #46	375205	4453	480
200	Horseshoe #47	375206	4453	481
201	Horseshoe #48	375207	4453	482
202	Horseshoe #49	375208	4453	483
203	Horseshoe #50	375209	4453	484
204	Horseshoe #51	375210	4453	485
205	Horseshoe #52	375211	4453	486
206	Horseshoe #53	375212	4453	487
207	Horseshoe #54	375213	4453	488
208	Horseshoe #55	375214	4453	489
209	Horseshoe #56	375215	4453	490
210	Horseshoe #57	375216	4453	491
211	Horseshoe #58	375217	4453	492
212	Horseshoe #59	375218	4453	493
213	Horseshoe #60	375219	4453	494
214	Horseshoe #61	375220	4453	495
215	Horseshoe #62	375221	4453	496
216	Horseshoe #63	375222	4453	497
217	Horseshoe #64	375223	4453	498
218	Horseshoe #65	375224	4453	499
219	Horseshoe #66	375225	4453	500
220	Horseshoe #67	375226	4453	501
221	Horseshoe #68	375227	4453	502
222	Horseshoe #69	375228	4453	503

PHOENIX, ARIZONA
2007 AUG 27 P 3: 07
RECEIVED
BLM, AZ STATE OFFICE

United States Department of the Interior
Bureau of Land Management
 BUSINESS & SUPPORT SVCS DIV
 ONE N CENTRAL AVE SUITE 800
 PHOENIX, AZ 85004 -4427
 Phone: (602) 417-9200

Receipt

No: 1554081

Transaction #: 1605651	
Date of Transaction: 08/27/2007	
CUSTOMER:	PHOENIX CEMENT COMPANY PO BOX 428 CLARKDALE, AZ 86324

OCT 16 2007
VERIFIED
 PR

LINE #	QTY	DESCRIPTION	REMARKS	UNIT PRICE	TOTAL
1	1.00	LOCATABLE MINERALS / MINING CLAIMS- NOT NEW-UNADJUD, ONE AUTH NO. ONLY / MINING CLAIM MONEY RECEIVED (455) CASES: AMC356227/\$27750.00	MAINT 2008/222	- n/a -	27750.00
TOTAL:					\$27,750.00

PAYMENT INFORMATION			
1	AMOUNT:	\$27,750.00	POSTMARKED: N/A
	TYPE:	CHECK	RECEIVED: 08/27/2007
	CHECK NO:	069495	
	NAME:	PHOENIX CEMENT COMPANY PO BOX 428 CLARKDALE AZ 86324	

REMARKS

This receipt was generated by the automated BLM Collections and Billing System and is a paper representation of a portion of the official electronic record contained therein.

Message:

222 ROWS RETRIEVED

CBS Export Results Report

Include Resolved Records

Record Status

- Error Records (E/M/I)
- Accepted Records (A/W)
- "On Hold" Records (H)
- All Records (for s/n or receipt nr)
- Exported, No Results From CBS
- New (not yet exported)

Search Criteria Responsible Ar

Enter export Date (mm/dd/yyyy) ALL
Serial Number match (optional)
Receipt Nr (optional) 1554081
Export Nr (exclusive)
LR2000 User (defaults to login) ALL

- User (U,X)
- Programme
- All (U,P,X)

Query

Reset

User

	Resend?	Export Nr	A/D	Serial Nr	Mult	Code	\$ Amount	Remarks	Receipt Nr	LR2000 User	#Msg
1	<input type="checkbox"/>	1546023	A	AMC356227		582	125.00	2008	1554081	ABUNDA	1

Lead #.5

AMC 356227

360338

366714

375160

AMC 356227
360338
366714

July 20, 2006

After recording, return to:
Phoenix Cement Company
Attn: Brian Langford
P.O. Box 428
Clarkdale, AZ 86324

Bureau of Land Management
Arizona State Office
One North Central Avenue
Suite 800
Phoenix, AZ 85004-4427

**NOTICE OF INTENT TO HOLD MINING CLAIMS AND PAYMENT
OF BLM MAINTENANCE FEE**

RE: Payment of Annual Claim Maintenance Fee

Dear Sir or Madam:

This will serve as notice that Salt River Pima-Maricopa Indian Community d.b.a. PHOENIX CEMENT COMPANY, whose current mailing address is: P.O. Box 428, Clarkdale, AZ 86324, intends to hold the mining claims described on Exhibit A attached hereto for the assessment year ending at 12 o'clock, noon, on September 1, 2007 by payment of the annual maintenance fee of \$125 per claim. Payment of such amount is made herewith for such assessment year for each of the claims, the name and BLM serial number with the book and page of recording of the location notice in the official records of Yavapai County, Arizona, of which is set forth on Exhibit A attached hereto and by this reference incorporated herein.



Brian L. Langford for
Phoenix Cement Company

PHOENIX, ARIZONA

2006 JUL 21 A 11: 09

RECEIVED
BLM, AZ STATE OFFICE

Exhibit A

Unpatented Mining Claims located in the Verde Mining District, Yavapai County, Arizona

Numerical Sequence	Name of Claim	AMC Number	Yavapai County, AZ Recorder's Book #	Page #
1 /	Pima No. 1	356227	3917	472
2 /	Pima No. 2	356228	3917	473
3 /	Pima No. 3	356229	3917	474
4 /	Pima No. 4	356230	3917	475
5 /	Pima No. 5	356231	3917	476
6 /	Pima No. 6	356232	3917	477
7 /	Pima No. 7	356233	3917	478
8 /	Pima No. 8	356234	3917	479
9 /	Pima No. 9	356235	3917	480
10 /	Pima No. 10	356236	3917	481
11 /	Pima No. 11	356237	3917	482
12 /	Pima No. 12	356238	3917	483
13 /	Pima No. 13	356239	3917	484
14 /	Pima No. 14	356240	3917	485
15 /	Pima No. 15	356241	3917	486
16 /	Pima No. 16	356242	3917	487
17 /	Pima No. 17	356243	3917	488
18 /	Pima No. 18	356244	3917	489
19 /	Pima No. 19	356245	3917	490
20 /	Pima No. 20	356246	3917	491
21 /	Pima No. 21	356247	3917	492
22 /	Pima No. 22	356248	3917	493
23 /	Pima No. 23	356249	3917	494
24 /	Pima No. 24	356250	3917	495
25 /	Pima No. 25	356251	3917	496
26 /	Pima No. 26	356252	3917	497
27 /	Pima No. 27	356253	3917	498
28 /	Pima No. 28	356254	3917	499
29 /	Pima No. 29	356255	3917	500
30 /	Pima No. 30	356256	3917	501
31 /	Pima No. 31	356257	3917	502
32 /	Pima No. 32	356258	3917	503
33 /	Pima No. 33	356259	3917	504
34 /	Pima No. 34	356260	3917	505
35 /	Pima No. 35	356261	3917	506
36 /	Pima No. 36	356262	3917	507
37 /	Pima No. 37	356263	3917	508
38 /	Pima No. 38	356264	3917	509
39 /	Pima No. 39	356265	3917	510
40 /	Pima No. 40	356266	3917	511
41 /	Pima No. 41	356267	3917	512
42 /	Pima No. 42	356268	3917	513
43 /	Pima No. 43	356269	3917	514

PHOENIX, ARIZONA
 2006 JUL 21 A 11:09

ENTERED IN COMPUTER
 JUL 26 2006 PB

43/50

Numerical Sequence	Name of Claim	AMC Number	Yavapai County, AZ Recorder's Book #	Page #
44 ✓	Pima No. 44	356270	3917	515
45 ✓	Pima No. 45	356271	3917	516
46 ✓	Pima No. 46	356272	3917	517
47 ✓	Pima No. 47	356273	3917	518
48 ✓	Salt River No. 1	356274	3917	519
49 ✓	Salt River No. 2	356275	3917	520
50 ✓	Salt River No. 3	356276	3917	521
51 ✓	Salt River No. 4	356277	3917	522
52 ✓	Salt River No. 5	356278	3917	523
53 ✓	Salt River No. 6	356279	3917	524
54 ✓	Salt River No. 7	356280	3917	525
55 ✓	Salt River No. 8	356281	3917	526
56 ✓	Salt River No. 9	356282	3917	527
57 ✓	Salt River No. 10	356283	3917	528
58 ✓	Salt River No. 11	356284	3917	529
59 ✓	Salt River No. 12	356285	3917	530
60 ✓	Salt River No. 13	356286	3917	531
61 ✓	Salt River No. 14	356287	3917	532
62 ✓	Salt River No. 15	356288	3917	533
63 ✓	Salt River No. 15A	356289	3917	534
64 ✓	Salt River No. 17	356290	3917	535
65 ✓	Salt River No. 18	356291	3917	536
66 ✓	Salt River No. 19	356292	3917	537
67 ✓	Salt River No. 20	356293	3917	538
68 ✓	Salt River No. 21	356294	3917	539
69 ✓	Salt River No. 22	356295	3917	540
70 ✓	Salt River No. 23	356296	3917	541
71 ✓	Salt River No. 24	356297	3917	542
72 ✓	Salt River No. 25	356298	3917	543
73 ✓	Salt River No. 26	356299	3917	544
74 ✓	Salt River No. 27	356300	3917	545
75 ✓	Salt River No. 28	356301	3917	546
76 ✓	Salt River No. 29	356302	3917	547
77 ✓	Salt River No. 30	356303	3917	548
78 ✓	Salt River No. 31	356304	3917	549
79 ✓	Salt River No. 32	356305	3917	550
80 ✓	Salt River No. 33	356306	3917	551
81 ✓	Salt River No. 34	356307	3917	552
82 ✓	Salt River No. 35	356308	3917	553
83 ✓	Salt River No. 36	356309	3917	554
84 ✓	Salt River No. 37	356310	3917	555
85 ✓	Salt River No. 38	356311	3917	556
86 ✓	Salt River No. 39	356312	3917	557
87 ✓	Salt River No. 40	356313	3917	558
88 ✓	Salt River No. 41	356314	3917	559
89 ✓	Salt River No. 42	356315	3917	560
90 ✓	Salt River No. 43	356316	3917	561

PHOENIX, ARIZONA

2006 JUL 21 A 11:09

RECEIVED
BOSTON
JUL 21 2006

ENTERED IN COMPUTER
JUL 26 2006 PB

47/50

Numerical Sequence	Name of Claim	AMC Number	Yavapai County, AZ Recorder's Book #	Page #
91 ✓	Salt River No. 44	356317	3917	562
92 ✓	Salt River No. 45	356318	3917	563
93 ✓	SRMG 1	360338	4123	140
94 ✓	SRMG 2	360339	4123	141
95 ✓	SRMG 3	360340	4123	142
96 ✓	SRMG 4	360341	4123	143
97 ✓	SRMG 5	360342	4123	144
98 ✓	SRMG 6	360343	4123	145
99 ✓	SRMG 7	360344	4123	146
100 ✓	SRMG 8	360345	4123	147
101 ✓	SRMG 9	360346	4123	148
102 ✓	SRMG 10	360347	4123	149
103 ✓	SRMG 11	360348	4123	150
104 ✓	SRMG 12	360349	4123	151
105 ✓	SRMG 13	360350	4123	152
106 ✓	SRMG 14	360351	4123	153
107 ✓	SRMG 15	360352	4123	154
108 ✓	SRMG 16	360353	4123	155
109 ✓	SRMG 17	360354	4123	156
110 ✓	SRMG 18	360355	4123	157
111 ✓	SRMG 19	360356	4123	158
112 ✓	SRMG 20	360357	4123	159
113 ✓	SRMG 21	360358	4123	160
114 ✓	SRMG 22	360359	4123	161
115 ✓	SRMG 23	360360	4123	162
116 ✓	SRMG 24	360361	4123	163
117 ✓	SRMG 25	360362	4123	164
118 ✓	SRMG 26	360363	4123	165
119 ✓	SRMG 27	360364	4123	166
120 ✓	SRMG 28	360365	4123	167
121 ✓	SRMG 29	360366	4123	168
122 ✓	SRMG 30	360367	4123	169
123 ✓	SRMG 31	360368	4123	170
124 ✓	SRMG 32	360369	4123	171
125 ✓	SRMG 33	360370	4123	172
126 ✓	SRMG 34	366714	4289	173
127 ✓	SRMG 35	360372	4123	174
128 ✓	SRMG 36	360373	4123	175
129 ✓	SRMG 37	360374	4123	176
130 ✓	SRMG 38	360375	4123	177
131 ✓	SRMG 39	360376	4123	178
132 ✓	SRMG 40	360377	4123	179
133 ✓	SRMG 41	360378	4123	180
134 ✓	SRMG 42	360379	4123	181
135 ✓	SRMG 43	360380	4123	182
136 ✓	SRMG 44	360381	4123	183
137 ✓	SRMG 45	360382	4123	184

2006 JUL 21 A 11:09
 PHOENIX, ARIZONA

RECEIVED
 COUNTY CLERK'S
 OFFICE

ENTERED IN COMPUTER
 JUL 26 2006 PB

47/50

Numerical Sequence	Name of Claim	AMC Number	Yavapai County, AZ Recorder's Book #	Page #
138 ✓	SRMG 46	360383	4123	185
139 ✓	SRMG 47	360384	4123	186
140 ✓	SRMG 48	360385	4123	187
141 ✓	SRMG 49	360386	4123	188
142 ✓	SRMG 50	360387	4123	189
143 ✓	SRMG 51	360388	4123	190
144 ✓	SRMG 52	360389	4123	191
145 ✓	SRMG 53	360390	4123	192
146 ✓	SRMG 54	360391	4123	193
147 ✓	SRMG 55	360392	4289	292
148 ✓	SRMG 56	360393	4289	293
149 ✓	SRMG 57	360394	4289	294
150 ✓	SRMG 58	360395	4289	295
151 ✓	SRMG 59	360396	4289	296
152 ✓	SRMG 60	360397	4289	297
153 ✓	SRMG 61	360398	4289	298

ENTERED IN COMPUTER
 JUL 26 2006 PB

RECEIVED
 B.L.M. AZ STATE OFFICE
 2006 JUL 21 A 11: 09
 PHOENIX, ARIZONA

14/50

United States Department of the Interior
Bureau of Land Management
 BUSINESS & SUPPORT SVCS DIV
 ONE N CENTRAL AVE
 PHOENIX, AZ 85004 -2203
 Phone: (602) 417-9200

Receipt

No:

1319721

Transaction #: 1364479		ENTERED IN COMPUTER JUL 26 2006 <i>FB</i>
Date of Transaction: 07/21/2006		
CUSTOMER:	BRIAN LANGFORD PHOENIX CEMENT COMPANY BOX 428 CLARKDALE, AZ 86324	

LINE #	QTY	DESCRIPTION	REMARKS	UNIT PRICE	TOTAL
1	1.00	LOCATABLE MINERALS / MINING CLAIMS-NOT NEW-UNADJUD, ONE AUTH NO. ONLY / MINING CLAIM MONEY RECEIVED (455) CASES: AMC356227/\$19125.00	MAINT 2007 (153(- n/a -	19125.00
TOTAL:					\$19,125.00

PAYMENT INFORMATION			
1	AMOUNT:	\$19,125.00	POSTMARKED: N/A
	TYPE:	CHECK	RECEIVED: 07/21/2006
	CHECK NO:	060430	
	NAME:	PHOENIX CEMENT COMPANY LANGFORD, BRIAN BOX 428 CLARKDALE AZ 86324	

REMARKS

This receipt was generated by the automated BLM Collections and Billing System and is a paper representation of a portion of the official electronic record contained therein.

Message:

153 ROWS RETRIEVED

JUL 26 2006
Verified CB

CBS Export Results Report

Include Resolved Records

Record Status

- Error Records (E/M/I)
- Accepted Records (A/W)
- "On Hold" Records (H)
- All Records (for s/n or receipt nr)
- Exported, No Results From CBS
- New (not yet exported)

Search Criteria Responsible Ar

Enter export Date (mm/dd/yyyy) ALL

User (U,X)

Serial Number match (optional)

Programme

Receipt Nr (optional) 1319721

All (U,P,X)

Export Nr (exclusive)

LR2000 User (defaults to login) ALL

Query

Reset

User

United States Department of the Interior
Bureau of Land Management
 BUSINESS & SUPPORT SVCS DIV
 222 N CENTRAL AVE
 PHOENIX, AZ 85004 -2203
 Phone: (602) 417-9200

Receipt	
No:	1123041

Transaction #: 1161985	AMC 207543
Date of Transaction: 08/05/2005	AMC 272753
CUSTOMER: PHOENIX CEMENT CO	AMC 87712
BOX 428	AMC 260521
CLARKDALE, AZ 86324	AMC 263074
	AMC 355391
	AMC 360338
	AMC 366714
	AMC 356227

LINE #	QTY	DESCRIPTION	REMARKS	UNIT PRICE	TOTAL
1	1.00	LOCATABLE MINERALS / MINING CLAIMS-NOT NEW-UNADJUD, ONE AUTH NO. ONLY / MINING CLAIM MONEY RECEIVED (455) CASES: AMC207544/\$27250.00	MAINT 2006/218	- n/a -	27250.00
TOTAL:					\$27,250.00

PAYMENT INFORMATION			
1	AMOUNT:	\$27,250.00	POSTMARKED: N/A
	TYPE:	CHECK	RECEIVED: 08/05/2005
	CHECK NO:	051515	
	NAME:	PHOENIX CEMENT CO BOX 428 CLARKDALE AZ 86324	

REMARKS

This receipt was generated by the automated BLM Collections and Billing System and is a paper representation of a portion of the official electronic record contained therein.

ENTERED BY: [Signature]

RE 9/15/05

Hand Delivered

August 1, 2005

Bureau of Land Management
Arizona State Office
222 North Central Avenue
Phoenix, AZ 85004-2203

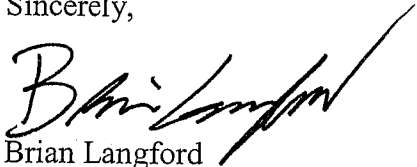
ATTN: Mining Claim Section

RE: 65 Gypsum Mining Claims
Salt River Pima-Maricopa Indian Community d.b.a. Phoenix Cement Company

Dear Sirs:

Please find enclosed a check for \$8125.00 for payment of Annual Maintenance Fees for Intent to Hold on 65 mining claims. All of the following claims are in common and are in conjunction with patented land held by the owner, Salt River Pima-Maricopa Indian Community d.b.a. Phoenix Cement Company. One hundred twenty five dollars (\$125.00) per claim is paid herein by the owner of said claims for the purpose of complying with the laws of the United States of America pertaining to assessment or annual maintenance and further development.

Sincerely,



Brian Langford
Mining Engineer
Phoenix Cement Company

Enclosures

RECEIVED
B.L.M. AZ STATE OFFICE
2005 AUG -5 P 2:08
PHOENIX, ARIZONA

Table 1

Numerical Sequence	Name of Claim	AMC Number	Yavapai County, AZ Recorder's Book #	Page
1	Libby 1B	207544	1570	700,701
2	Libby 1C	207545	1570	702,703
3	Libby 1D	207546	1570	704,705
4	Libby 1E	207547	1570	706,707
5	Libby 1F	207548	1570	708,709
6	Libby 2E	207554	1570	664,665
7	Libby 2F	207555	1570	666,667
8	Gypsum Heart A	207561	1570	678,679
9	Gypsum Heart B	207562	1570	680,681
10	Gypsum Heart C	207563	1570	682,683
11	Gypsum Heart 2A	207564	1570	692,693
12	Gypsum Heart 4B	207571	1570	720,721
13	Gypsum Heart 4C	207572	1570	722,723
14	Gypsum Heart 4D	207573	1570	724,725
15	Mormon Flat A	207598	1570	756,757
16	Troy D	207611	1570	776,777
17	Verde Star 8C	272763	1959	920
18	Verde Star 8D	272764	1959	922
19	Verde Star 8E	272765	1959	924
20	Verde Star 10A	272767	1959	928
21	Verde Star 10B	272768	1959	930
22	Verde Star 10C	272769	1959	932
23	Verde Star 10D	272770	1959	934
24	Verde Star 10E	272771	1959	936
25	Verde Star 10F	272772	1959	938
26	Verde Star 10G	272773	1959	940
27	Verde Star 10H	272774	1959	942
28	Verde Star 13A	272783	1959	963
29	Verde Star 13B	272784	1959	962
30	Verde Star 13D	272786	1959	966
31	Verde Star 13F	272788	1959	970
32	Verde Star 13H	272790	1959	974
33	Billy H	87732	260	74
34	Billy I	87733	260	75
35	Billy R	87736	260	84
36	Billy S	87737	260	85
37	Billy Fraction	87739	260	92
38	GH Mill Site 1	260521	1866	275,276
39	GH Mill Site 2	260522	1866	277,278
40	GH Mill Site 3	260523	1866	279,280

RECEIVED
 B.L.M. AZ STATE OFFICE
 2005 AUG - 5
 PHOENIX, ARIZONA

ENTERED IN COMPUTER

RE 9/15/05

40
TMC

Numerical Sequence	Name of Claim	AMC Number	Yavapai County, AZ Recorder's Book #	Page #
41	GH Mill Site 4	260524	1866	281,282
42	GH Mill Site 11	260531	1866	295,296
43	GH Mill Site 12	260532	1866	297,298
44	GH Mill Site 14	260534	1866	301,302
45	GH Mill Site 15	263074	1881	550,551
46	GH Mill Site 16	263075	1881	548,549
47	Smiths Well 1	355391	3813	547
48	Smiths Well 2	355392	3813	548
49	Smiths Well 3	355393	3813	549
50	Smiths Well 4	355394	3813	550
51	Smiths Well 5	355395	3813	551
52	Smiths Well 6	355396	3813	552
53	Smiths Well 7	355397	3813	553
54	Smiths Well 8	355398	3813	554
55	Smiths Well 9	355399	3813	555
56	Smiths Well 10	355400	3813	556
57	Smiths Well 11	355401	3813	213
58	Smiths Well 12	355402	3815	214
59	Smiths Well 13	355403	3815	557
60	Smiths Well 14	355404	3813	215
61	Smiths Well 15	355405	3815	216
62	Smiths Well 16	355406	3815	217
63	Smiths Well 17	355407	3815	218
64	Smiths Well 18	355408	3815	219
65	Smiths Well 19	355409	3815	220

RECEIVED
 B.L.M. AZ STATE OFFICE
 2005 AUG -5 P 2:08
 PHOENIX, ARIZONA

ENTERED IN COMPUTER

RE 9/15/05

25
TMC

Hand Delivered

August 1, 2005

Bureau of Land Management
Arizona State Office
222 North Central Avenue
Phoenix, AZ 85004-2203

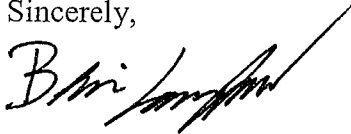
ATTN: Mining Claim Section

RE: 153 Mining Claims
Salt River Pima-Maricopa Indian Community d.b.a. Phoenix Cement Company

Dear Sirs:

Please find enclosed a check for \$19125.00 for payment of Annual Maintenance Fees for Intent to Hold on 153 mining claims. All of the following claims are in common and are in conjunction with patented land held by the owner, Salt River Pima-Maricopa Indian Community d.b.a. Phoenix Cement Company. One hundred twenty five dollars (\$125.00) per claim is paid herein by the owner of said claims for the purpose of complying with the laws of the United States of America pertaining to assessment or annual maintenance and further development.

Sincerely,



Brian Langford
Mining Engineer
Phoenix Cement Company

Enclosures

PHOENIX, ARIZONA

2005 AUG -5 P 2: 08

RECEIVED
B.L.M. AZ STATE OFFICE

Table 1

Numerical Sequence	Name of Claim	AMC Number	Yavapai County, AZ Recorder's Book #	Page #
1	Pima No. 1	356227	3917	472
2	Pima No. 2	356228	3917	473
3	Pima No. 3	356229	3917	474
4	Pima No. 4	356230	3917	475
5	Pima No. 5	356231	3917	476
6	Pima No. 6	356232	3917	477
7	Pima No. 7	356233	3917	478
8	Pima No. 8	356234	3917	479
9	Pima No. 9	356235	3917	480
10	Pima No. 10	356236	3917	481
11	Pima No. 11	356237	3917	482
12	Pima No. 12	356238	3917	483
13	Pima No. 13	356239	3917	484
14	Pima No. 14	356240	3917	485
15	Pima No. 15	356241	3917	486
16	Pima No. 16	356242	3917	487
17	Pima No. 17	356243	3917	488
18	Pima No. 18	356244	3917	489
19	Pima No. 19	356245	3917	490
20	Pima No. 20	356246	3917	491
21	Pima No. 21	356247	3917	492
22	Pima No. 22	356248	3917	493
23	Pima No. 23	356249	3917	494
24	Pima No. 24	356250	3917	495
25	Pima No. 25	356251	3917	496
26	Pima No. 26	356252	3917	497
27	Pima No. 27	356253	3917	498
28	Pima No. 28	356254	3917	499
29	Pima No. 29	356255	3917	500
30	Pima No. 30	356256	3917	501
31	Pima No. 31	356257	3917	502
32	Pima No. 32	356258	3917	503
33	Pima No. 33	356259	3917	504
34	Pima No. 34	356260	3917	505
35	Pima No. 35	356261	3917	506
36	Pima No. 36	356262	3917	507
37	Pima No. 37	356263	3917	508
38	Pima No. 38	356264	3917	509
39	Pima No. 39	356265	3917	510
40	Pima No. 40	356266	3917	511
41	Pima No. 41	356267	3917	512
42	Pima No. 42	356268	3917	513
43	Pima No. 43	356269	3917	514

2005 AUG 25
 PHOENIX, ARIZONA
 RECEIVED
 B.L.M. AZ STATE OFFICE

43

RE 9/15/05

Numerical Sequence	Name of Claim	AMC Number	Yavapai County, AZ Recorder's Book #	Page #
44	Pima No. 44	356270	3917	515
45	Pima No. 45	356271	3917	516
46	Pima No. 46	356272	3917	517
47	Pima No. 47	356273	3917	518
48	Salt River No. 1	356274	3917	519
49	Salt River No. 2	356275	3917	520
50	Salt River No. 3	356276	3917	521
51	Salt River No. 4	356277	3917	522
52	Salt River No. 5	356278	3917	523
53	Salt River No. 6	356279	3917	524
54	Salt River No. 7	356280	3917	525
55	Salt River No. 8	356281	3917	526
56	Salt River No. 9	356282	3917	527
57	Salt River No. 10	356283	3917	528
58	Salt River No. 11	356284	3917	529
59	Salt River No. 12	356285	3917	530
60	Salt River No. 13	356286	3917	531
61	Salt River No. 14	356287	3917	532
62	Salt River No. 15	356288	3917	533
63	Salt River No. 15A	356289	3917	534
64	Salt River No. 17	356290	3917	535
65	Salt River No. 18	356291	3917	536
66	Salt River No. 19	356292	3917	537
67	Salt River No. 20	356293	3917	538
68	Salt River No. 21	356294	3917	539
69	Salt River No. 22	356295	3917	540
70	Salt River No. 23	356296	3917	541
71	Salt River No. 24	356297	3917	542
72	Salt River No. 25	356298	3917	543
73	Salt River No. 26	356299	3917	544
74	Salt River No. 27	356300	3917	545
75	Salt River No. 28	356301	3917	546
76	Salt River No. 29	356302	3917	547
77	Salt River No. 30	356303	3917	548
78	Salt River No. 31	356304	3917	549
79	Salt River No. 32	356305	3917	550
80	Salt River No. 33	356306	3917	551
81	Salt River No. 34	356307	3917	552
82	Salt River No. 35	356308	3917	553
83	Salt River No. 36	356309	3917	554
84	Salt River No. 37	356310	3917	555
85	Salt River No. 38	356311	3917	556
86	Salt River No. 39	356312	3917	557
87	Salt River No. 40	356313	3917	558
88	Salt River No. 41	356314	3917	559
89	Salt River No. 42	356315	3917	560
90	Salt River No. 43	356316	3917	561

2005 AUG -5 P 2:09
 PHOENIX, ARIZONA

RECEIVED
 B.L.M. AZ STATE OFFICE

47

RE 9/15/05

Numerical Sequence	Name of Claim	AMC Number	Yavapai County, AZ Recorder's Book #	Page #
91	Salt River No. 44	356317	3917	562
92	Salt River No. 45	356318	3917	563
93	SRMG 1	360338	4123	140
94	SRMG 2	360339	4123	141
95	SRMG 3	360340	4123	142
96	SRMG 4	360341	4123	143
97	SRMG 5	360342	4123	144
98	SRMG 6	360343	4123	145
99	SRMG 7	360344	4123	146
100	SRMG 8	360345	4123	147
101	SRMG 9	360346	4123	148
102	SRMG 10	360347	4123	149
103	SRMG 11	360348	4123	150
104	SRMG 12	360349	4123	151
105	SRMG 13	360350	4123	152
106	SRMG 14	360351	4123	153
107	SRMG 15	360352	4123	154
108	SRMG 16	360353	4123	155
109	SRMG 17	360354	4123	156
110	SRMG 18	360355	4123	157
111	SRMG 19	360356	4123	158
112	SRMG 20	360357	4123	159
113	SRMG 21	360358	4123	160
114	SRMG 22	360359	4123	161
115	SRMG 23	360360	4123	162
116	SRMG 24	360361	4123	163
117	SRMG 25	360362	4123	164
118	SRMG 26	360363	4123	165
119	SRMG 27	360364	4123	166
120	SRMG 28	360365	4123	167
121	SRMG 29	360366	4123	168
122	SRMG 30	360367	4123	169
123	SRMG 31	360368	4123	170
124	SRMG 32	360369	4123	171
125	SRMG 33	360370	4123	172
126	SRMG 34	366714	4289	291
127	SRMG 35	360372	4123	174
128	SRMG 36	360373	4123	175
129	SRMG 37	360374	4123	176
130	SRMG 38	360375	4123	177
131	SRMG 39	360376	4123	178
132	SRMG 40	360377	4123	179
133	SRMG 41	360378	4123	180
134	SRMG 42	360379	4123	181
135	SRMG 43	360380	4123	182
136	SRMG 44	360381	4123	183
137	SRMG 45	360382	4123	184

PHOENIX, ARIZONA

RECEIVED
S.L.M. AZ STATE OFFICE

RE 9/15/05 (47)

Numerical Sequence	Name of Claim	AMC Number	Yavapai County, AZ Recorder's Book #	Page #
138	SRMG 46	360383	4123	185
139	SRMG 47	360384	4123	186
140	SRMG 48	360385	4123	187
141	SRMG 49	360386	4123	188
142	SRMG 50	360387	4123	189
143	SRMG 51	360388	4123	190
144	SRMG 52	360389	4123	191
145	SRMG 53	360390	4123	192
146	SRMG 54	360391	4123	193
147	SRMG 55	360392	4289	292
148	SRMG 56	360393	4289	293
149	SRMG 57	360394	4289	294
150	SRMG 58	360395	4289	295
151	SRMG 59	360396	4289	296
152	SRMG 60	360397	4289	297
153	SRMG 61	360398	4289	298

16

RECEIVED
 B.L.M. AZ STATE OFFICE
 2005 AUG -5 P 2:09
 PHOENIX, ARIZONA

RECORDED

RE 9/15/05

NOTICE!!

These documents have been scanned!

Do not place un-scanned documents beneath this notice!

Do not remove this notice from this file!

GPO Jacket No. 560-102
Print Order 61540
Rise Business Services, LLC
Job=AZ15 6/3/2019



Box Number= AZ15113



Claim Begin-End: AMC366714-AMC366714

5 Miscellaneous



AZ15113-6

AMC366290-AMC366988

**NO
DOCUMENTS
FOUND**

NO DOCUMENTS FOUND
NO DOCUMENTS FOUND

NOTICE!!

These documents have been scanned!

Do not place un-scanned documents beneath this notice!

Do not remove this notice from this file!

GPO Jacket No. 560-102
Print Order 61540
Rise Business Services, LLC
Job=AZ15 6/3/2019



Box Number= AZ15113



Claim Begin-End: AMC366714-AMC366714

6 Location Notices-Amendments and Supporting Documents



AZ15113-6 AMC366290-AMC366988

MINING CLAIM STATUS REPORT

STATUS:
MTP CHECKED BY EG
GEO CHECKED BY EG
PRE-ADJ BY _____
FINAL ADJ BY (VR)

LEAD SERIAL NO. AMC 366714 THROUGH AMC _____

# _____	LODE	LOCATION FEE @ \$30 =	\$ <u>30</u>
# <u>1</u>	PLACER	SERVICE FEE @ \$10 =	\$ <u>10</u>
# _____	ASSOCIATION PL	MAINTENANCE FEE @ \$125 =	\$ <u>125</u>
# _____	MILL SITE	OVERAGE	\$ _____
# _____	TUNNEL SITE	SHORTAGE	\$ _____
		OTHER FEES	\$ _____
		TOTAL	\$ <u>165⁰⁰</u> (ok)

+ 35
for
fees
\$200

OVER-THE-COUNTER MAIL [] TIMELY FILED: YES [] NO []

LEGAL DESCRIPTION: T 16N R 2E SEC 2
T _____ R _____ SEC _____
T _____ R _____ SEC _____
T _____ R _____ SEC _____

JURISDICTION: BLM [] FOREST SERVICE PRESCOTT NF

WILDERNESS AREA: NO YES [] _____

SPLIT ESTATE: SX [] PX [] SRHA [] OTHER [] _____ N/A []
PROPER NOTICE FILED IF LOCATED ON SRHA LANDS: YES [] NO [] N/A []

RECONVEYED MINERALS ON BLM LANDS REQUIRE OPENING ORDERS
FROM 1944 TO 1993. OPEN TO ENTRY ON: _____ N/A []

SUBJECT TO PL 359: YES [] NO []

STATUS; VOID [] PARTIALLY VOID [] PRIVATE MINERALS []
WITHDRAWN LANDS [] OTHER [] _____

CLAIMANT ACKNOWLEDGES THAT PORTIONS OF THE FOLLOWING
CLAIM(S)/SITE(S): _____
MAY BE VOID OR VOIDABLE. Signature of Claimant: _____

COMMENTS: _____
_____ FINAL Adj (VR)
5-3-06

ANC 366713



When Recorded, Mail TO:

Gregg St.Clair
Phoenix Cement Company
P.O. Box 428
3000 W. Cement Plant Road
Clarkdale, AZ 86324

THIS IS A CONFORMED COPY OF INSTRUMENT
RECORDED ON DATE 07/21/05 TIME 4:29p
IN BOOK 4289 PAGE 291
ANA WAYMAN-TRUJILLO, RECORDER
Jean Robinson DEPUTY

AMC 366714

FREE
\$5 ✓
\$8 ✓
\$5
\$5 ✓
\$5 ✓

Notice of Mining Location

RECEIVED
B.L.M. AZ STATE OFFICE
2005 JUL 22 A 9: 19
PHOENIX, ARIZONA

LOCATION NOTICE FOR PLACER MINING CLAIM SRMG 34

Section Location

Section 2, T16N, R2E
Gila and Salt River Base and Meridian, Yavapai County, Arizona

Lot 4	Lot 3	Lot 2	Lot 1
Lot 5	Lot 6	Lot 7	Lot 8

RECEIVED
 B.L.M. AZ STATE OFFICE
 2005 JUL 22 A 9:19
 PHOENIX, ARIZONA

NOTICE IS HEREBY GIVEN that SRMG 34 placer mining claim has been located by Phoenix Cement Company, whose current mailing address is 3000 West Cement Plant Road, Clarkdale, AZ 86324.

The general course of this claim is north to south. It is situated in Yavapai County, Arizona.

This claim is approximately 20 acres and runs from the location monument on which this notice is posted as follows:

Beginning at the point at which this location notice is posted, thence
 Northeastward approximately 25 feet to a monument being the northeastern corner of the claim,
 Thence, westward approximately 660 Feet to a monument,
 Thence, southward approximately 1320 Feet to a monument,
 Thence eastward approximately 660 Feet to a monument
 Thence, northward approximately 1320 Feet to a monument, being the point of beginning

This claim is marked by four monuments consisting of a 2"x2"x8' wooden post at each corner of the claim.

The location monument on which this notice is posted is situated within Section 2, Township 16N, Range 2E, Gila Salt River Base and Meridian, Arizona. This claim encompasses portions of the following quarter section (s), section (s), Township (s) and Range (s): east one half of the southeast one quarter of the northwest one quarter of section 2, Township 16N, Range 2E, Gila Salt River Base and Meridian, Arizona.

DATED AND POSTED on the ground this 14th day of July, 2005.

Located by Phoenix Cement Company, 3000 West Cement Plant Road, Clarkdale, AZ 86324

Gregg St.Clair *Gregg St.Clair* Agent

AMC 366714

RUN TIME: 09:09 AM

Adm State: AZ

UNITED STATES DEPARTMENT OF INTERIOR
BUREAU OF LAND MANAGEMENT
GEOGRAPHIC REPORT WITH LAND
Sorted by Serial Number

RUN DATE: 07/22/2005
Page 1 of 1

Serial Number: AZA 003616
Total Case Acres: 68.750

<u>Casetype</u>	<u>Case Disp</u>				<u>Sect</u>	<u>Sur Typ</u>	<u>Sur Num</u>	<u>Suff</u>	<u>Subdivision</u>	<u>Act Pend</u>
288100	AUTHORIZED	14	0160N	0020E	002	ALIQ RSDL		1	NESW,S2SE; E2SESW;	

